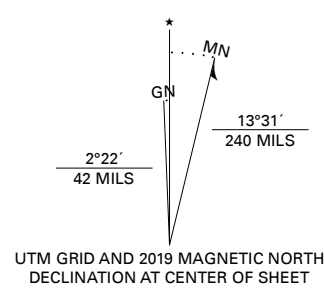


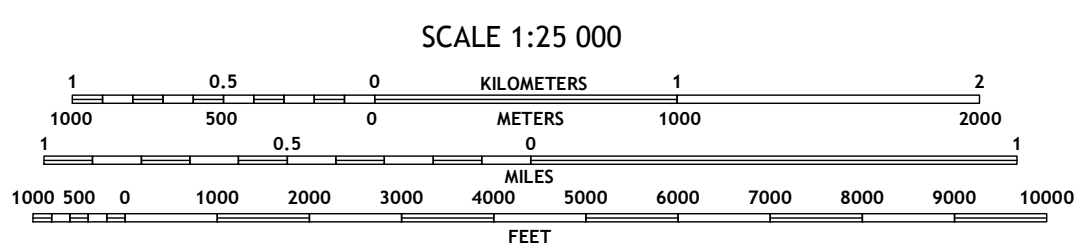

Produced by the United States Geological Survey

North American Datum of 1983 (NAD83)
World Geodetic System of 1984 (WGS84). Projection and
1 000-meter grid/Universal Transverse Mercator, Zone 5V
This map is not a legal document. Boundaries may be
generalized for this map scale. Private lands within government
reservations may not be shown. Obtain permission before
entering private lands.

Imagery.....SPOT, © September 2010
Roads.....Alaska Dept. of Transportation, Not Available
Names.....GNS, Not Available
Hydrography.....National Hydrography Dataset, 2002 - 2018
Contours.....National Elevation Dataset, 2018
Boundaries.....Multiple sources; see metadata file 2017 - 2018
Public Land Survey System.....BLM, 2008
Wetlands.....FWS National Wetlands Inventory Not Available



UTM GRID AND 2019 MAGNETIC NORTH
DECLINATION AT CENTER OF SHEET



CONTOUR INTERVAL 10 FEET
NORTH AMERICAN VERTICAL DATUM OF 1988

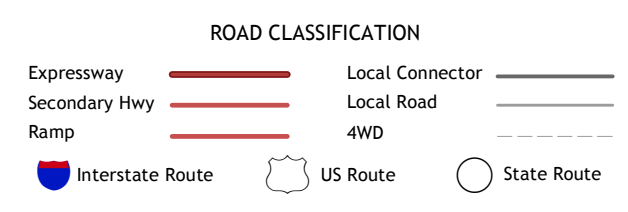
This map was produced to conform with the
National Geospatial Program US Topo Product Standard, 2011.
A metadata file associated with this product is draft version 0.6.17



QUADRANGLE LOCATION

1	2	3
4	5	6
7	8	

- 1 Lake Clark B-8 SW
- 2 Lake Clark B-8 SE
- 3 Lake Clark B-7 SW
- 4 Lake Clark A-8 NW
- 5 Lake Clark A-7 NW
- 6 Lake Clark A-8 SW
- 7 Lake Clark A-8 SE
- 8 Lake Clark A-7 SW



LAKE CLARK A-8 NE, AK

2019



NSN 7560-01-6345-9000
NGA REF. NO. USGS X 2.5 K 3 4 2 7 6 8