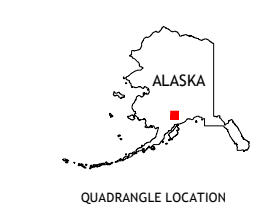
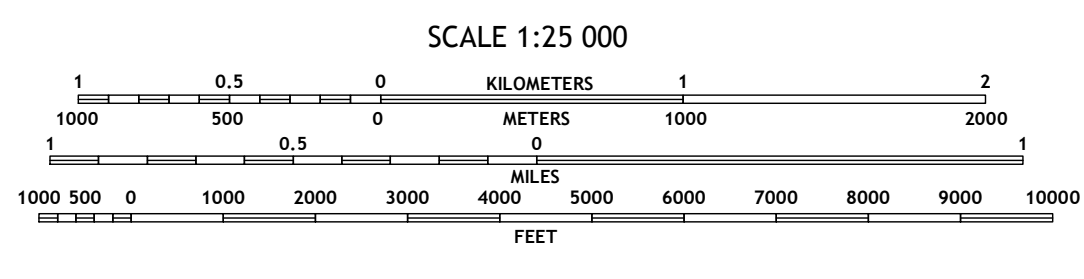
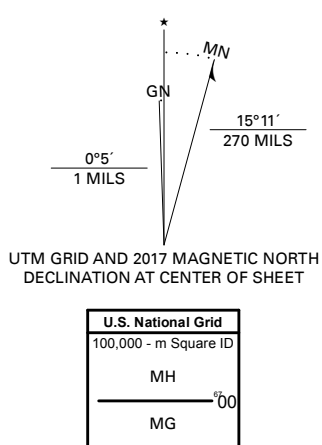


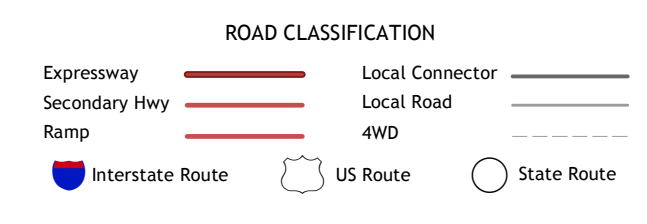
Produced by the United States Geological Survey
 North American Datum of 1983 (NAD83)
 World Geodetic System of 1984 (WGS84). Projection and
 1 000-meter grid: Universal Transverse Mercator, Zone 5V
 This map is not a legal document. Boundaries may be
 generalized for this map scale. Private lands within government
 reservations may not be shown. Obtain permission before
 entering private lands.

Imagery.....SPOT, © July 2011
 Roads.....Alaska Dept. of Transportation, Not Available
 Names.....GNIS, Not Available
 Hydrography.....National Hydrography Dataset, 2001 - 2018
 Contours.....National Elevation Dataset, 2001 - 2018
 Boundaries.....Multiple sources; see metadata file 2016
 Public Land Survey System.....BLM, 2008
 Wetlands.....FWS National Wetlands Inventory 1978 - 1982



1	2	3
4	5	6
7	8	

ADJOINING QUADRANGLES



- 1 Lake Clark C-1 SW
- 2 Lake Clark C-1 SE
- 3 Kenai C-8 SW
- 4 Lake Clark B-1 NW
- 5 Kenai B-8 NW
- 6 Lake Clark B-1 SW
- 7 Lake Clark B-1 SE
- 8 Kenai B-8 SW

