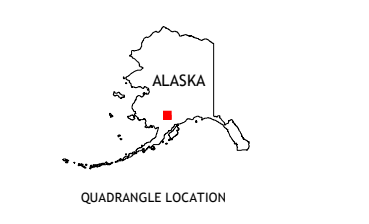
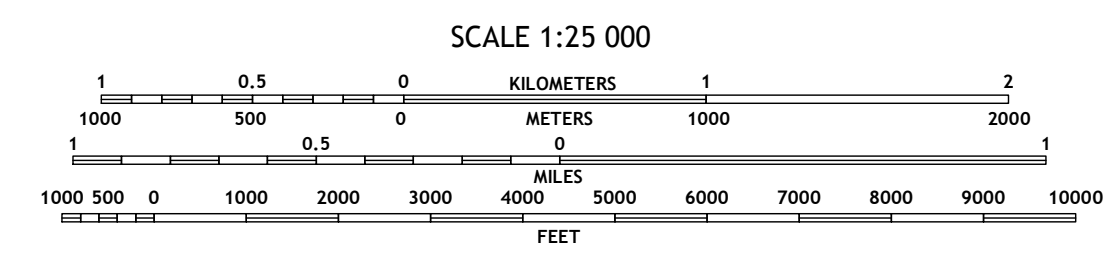

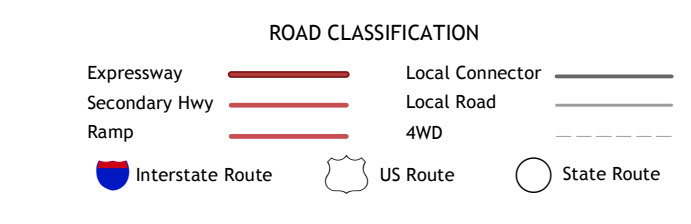


Produced by the United States Geological Survey
 North American Datum of 1983 (NAD83)
 World Geodetic System of 1984 (WGS84). Projection and 1 000-meter grid/Universal Transverse Mercator, Zone 5V
 This map is not a legal document. Boundaries may be generalized for this map scale. Private lands within government reservations may not be shown. Obtain permission before entering private lands.
 Imagery.....SPOT, © September 2010
 Roads.....Alaska Dept. of Transportation, Not Available
 Names.....GNS, Not Available
 Hydrography.....National Hydrography Dataset, 1899 - 2015
 Contours.....National Elevation Dataset, 2018
 Boundaries.....Multiple sources; see metadata file 2017 - 2018
 Public Land Survey System.....BLM, 2008
 Wetlands.....FWS National Wetlands Inventory Not Available



1	2	3
4	5	6
7	8	

ADJOINING QUADRANGLES



1	2	3	4	5	6	7	8
1 Lake Clark C-7 SW	2 Lake Clark C-7 SE	3 Lake Clark C-6 SW	4 Lake Clark B-7 NW	5 Lake Clark B-6 NW	6 Lake Clark B-7 SW	7 Lake Clark B-7 SE	8 Lake Clark B-6 SW

