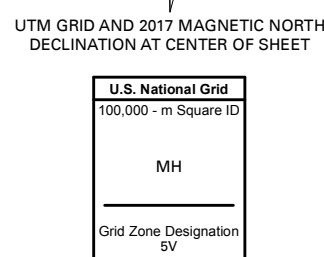
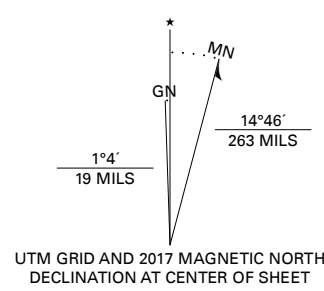


**Produced by the United States Geological Survey**

North American Datum of 1983 (NAD83)  
World Geodetic System of 1984 (WGS84). Projection and  
1 000-meter grid/Universal Transverse Mercator, Zone 5V  
This map is not a legal document. Boundaries may be  
generalized for this map scale. Private lands within government  
reservations may not be shown. Obtain permission before  
entering private lands.

Imagery.....SPOT, © September 2010 - June 2013  
Roads.....Alaska Dept. of Transportation, Not Available  
Names.....GNIS, Not Available  
Hydrography.....National Hydrography Dataset, 2002 - 2015  
Contours.....National Elevation Dataset, 2018  
Boundaries.....Multiple sources; see metadata file 2016  
Public Land Survey System.....BLM, 2008  
Wetlands.....FWS National Wetlands Inventory 1978 - 1982



CONTOUR INTERVAL 20 FEET  
NORTH AMERICAN VERTICAL DATUM OF 1988

This map was produced to conform with the  
National Geospatial Program US Topo Product Standard, 2011.  
A metadata file associated with this product is draft version 0.6.17




1	2	3
4	5	6
7	8	

- 1 Lake Clark C-4 NW
- 2 Lake Clark C-4 NE
- 3 Lake Clark C-3 NW
- 4 Lake Clark C-3 SW
- 5 Lake Clark C-3 SW
- 6 Lake Clark B-4 NW
- 7 Lake Clark B-4 NE
- 8 Lake Clark B-3 NW

ROAD CLASSIFICATION	
	Expressway
	Secondary Hwy
	Ramp
	Interstate Route
	US Route
	State Route
	Local Connector
	Local Road
	4WD

LAKE CLARK C-4 SE, AK

2018



NSN 7540-01-830-3460-2-5  
NSA REF. NO. USGS X 2.5 K 3 4 2 8 1 2