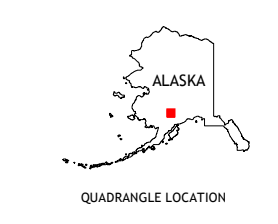
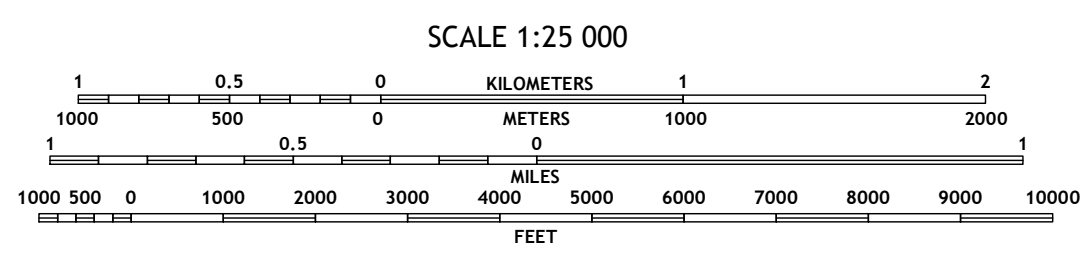
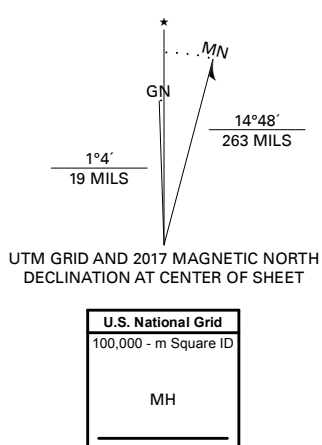


Produced by the United States Geological Survey
 North American Datum of 1983 (NAD83)
 World Geodetic System of 1984 (WGS84). Projection and 1 000-meter grid/Universal Transverse Mercator, Zone 5V
 This map is not a legal document. Boundaries may be generalized for this map scale. Private lands within government reservations may not be shown. Obtain permission before entering private lands.
 Imagery.....SPOT, © September 2010 - June 2013
 Roads.....Alaska Dept. of Transportation, Not Available
 Names.....GNS, Not Available
 Hydrography.....National Hydrography Dataset, 2001 - 2015
 Contours.....National Elevation Dataset, 2018
 Boundaries.....Multiple sources; see metadata file 2016 - 2017
 Public Land Survey System.....BLM, 2008
 Wetlands.....FWS National Wetlands Inventory 1978 - 1982



| | | |
|---|---|---|
| 1 | 2 | 3 |
| 4 | 5 | 6 |
| 7 | 8 | |

ADJOINING QUADRANGLES

ROAD CLASSIFICATION

| | |
|------------------|-----------------|
| Expressway | Local Connector |
| Secondary Hwy | Local Road |
| Ramp | 4WD |
| Interstate Route | US Route |
| | State Route |

- 1 Lake Clark D-4 NW
- 2 Lake Clark D-4 NE
- 3 Lake Clark D-3 NW
- 4 Lake Clark D-3 SW
- 5 Lake Clark D-3 SW
- 6 Lake Clark C-4 NW
- 7 Lake Clark C-4 NE
- 8 Lake Clark C-3 NW

