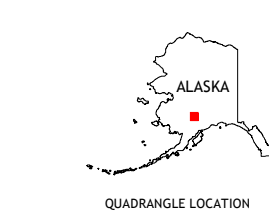
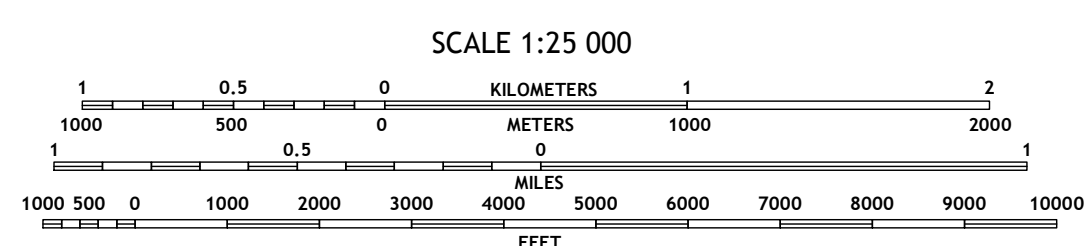
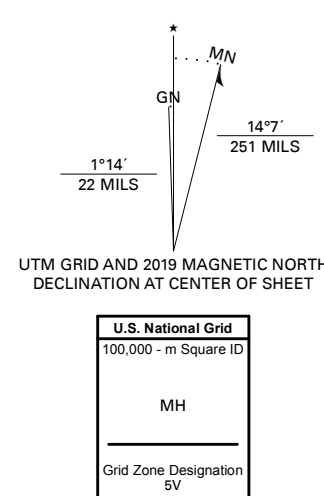


Produced by the United States Geological Survey

North American Datum of 1983 (NAD83)
World Geodetic System of 1984 (WGS84). Projection and
1 000-meter grid/Universal Transverse Mercator, Zone 5V
This map is not a legal document. Boundaries may be
generalized for this map scale. Private lands within government
reservations may not be shown. Obtain permission before
entering private lands.

Imagery.....SPOT, © July 2012 - June 2013
Roads.....Alaska Dept. of Transportation, Not Available
Names.....GNIS, Not Available
Hydrography.....National Hydrography Dataset, 2001 - 2018
Contours.....National Elevation Dataset, 2019
Boundaries.....Multiple sources: see metadata file 2017 - 2018
Public Land Survey System.....BLM, 2008
Wetlands.....FWS National Wetlands Inventory 1978 - 1984



1	2	3
4	5	6
7	8	

ADJOINING QUADRANGLES

- 1 Lime Hills B-5 SE
- 2 Lime Hills B-4 SW
- 3 Lime Hills B-4 SE
- 4 Lime Hills A-5 NE
- 5 Lime Hills A-4 NE
- 6 Lime Hills A-5 SE
- 7 Lime Hills A-4 SW
- 8 Lime Hills A-4 SE

