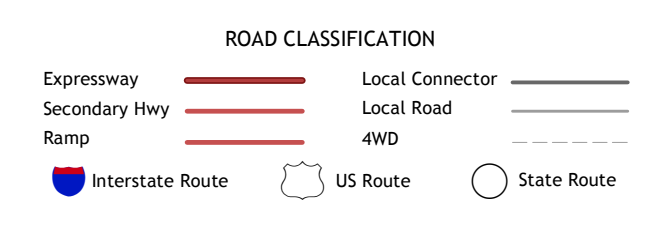
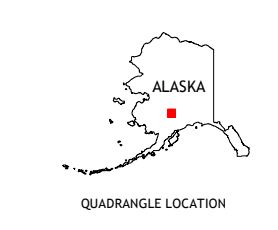
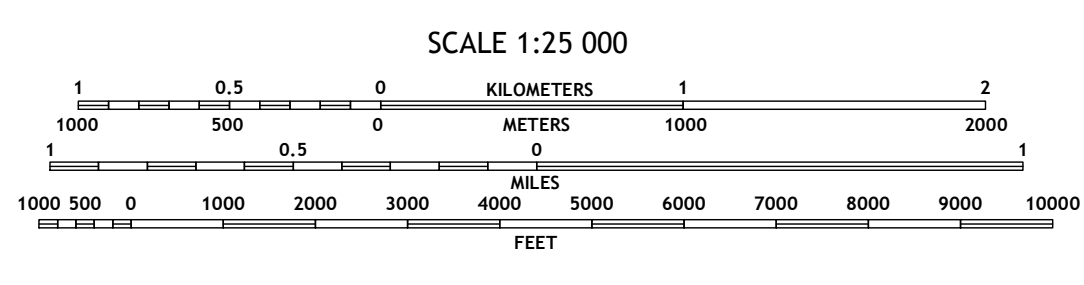
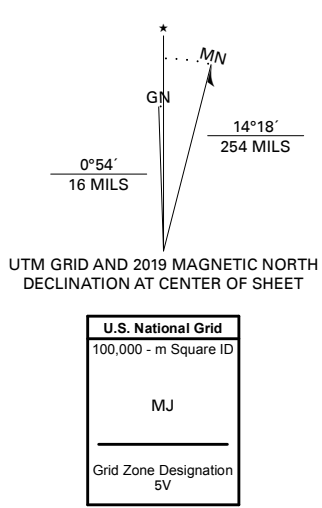


**Produced by the United States Geological Survey**  
North American Datum of 1983 (NAD83)  
World Geodetic System of 1984 (WGS84), Projection and  
1 000-meter grid/Universal Transverse Mercator, Zone 5V  
This map is not a legal document. Boundaries may be  
generalized for this map scale. Private lands within government  
reservations may not be shown. Obtain permission before  
entering private lands.

Imagery.....SPOT, © July 2012 - June 2013  
Roads.....Alaska Dept. of Transportation, Not Available  
Names.....GNIS, 2000  
Hydrography.....National Hydrography Dataset, 1899 - 2018  
Contours.....National Elevation Dataset, 2019  
Boundaries.....Multiple sources; see metadata file 2017 - 2018  
Public Land Survey System.....BLM, 2008  
Wetlands.....FWS National Wetlands Inventory Not Available



1	2	3
4	5	6
7	8	

ADJOINING QUADRANGLES

1 Lime Hills D-4 SE  
2 Lime Hills D-3 SW  
3 Lime Hills D-3 SE  
4 Lime Hills C-4 NE  
5 Lime Hills C-4 NE  
6 Lime Hills C-4 SE  
7 Lime Hills C-3 SW  
8 Lime Hills C-3 SE

**LIME HILLS C-3 NW, AK**  
2019

