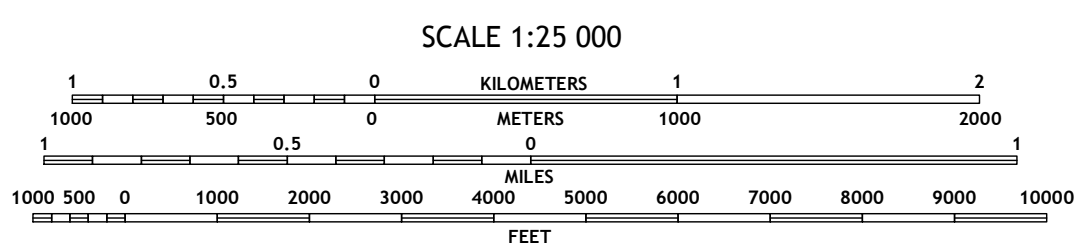
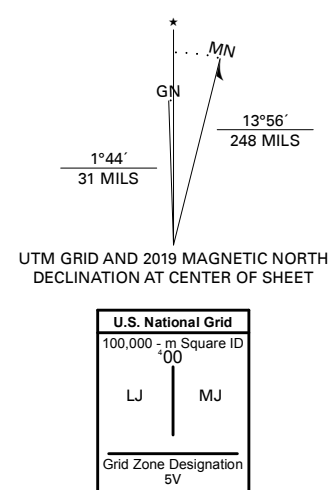


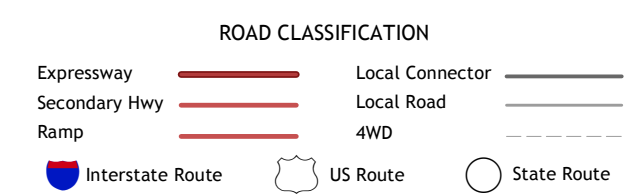
**Produced by the United States Geological Survey**  
North American Datum of 1983 (NAD83)  
World Geodetic System of 1984 (WGS84). Projection and  
1 000-meter grid/Universal Transverse Mercator, Zone 5V  
This map is not a legal document. Boundaries may be  
generalized for this map scale. Private lands within government  
reservations may not be shown. Obtain permission before  
entering private lands.

Imagery.....SPOT, © August 2009 - July 2012  
Roads.....Alaska Dept. of Transportation, Not Available  
Names.....GNIS, Not Available  
Hydrography.....National Hydrography Dataset, 2002 - 2018  
Contours.....National Elevation Dataset, 2019  
Boundaries.....Multiple sources; see metadata file 2017 - 2018  
Public Land Survey System.....BLM, 2008  
Wetlands.....FWS National Wetlands Inventory Not Available



1	2	3
4	5	6
7	8	

ADJOINING QUADRANGLES



CONTOUR INTERVAL 20 FEET  
NORTH AMERICAN VERTICAL DATUM OF 1988

This map was produced to conform with the  
National Geospatial Program US Topo Product Standard, 2011.  
A metadata file associated with this product is draft version 0.6.17

