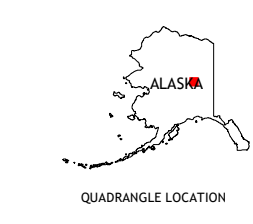
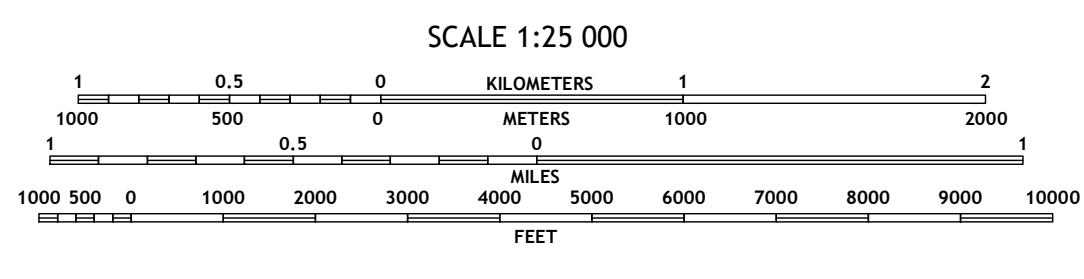
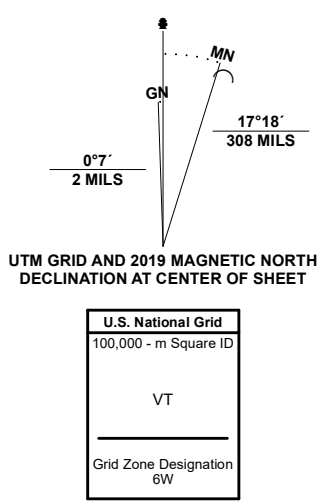


Produced by the United States Geological Survey
 North American Datum of 1983 (NAD83)
 World Geodetic System of 1984 (WGS84) - Projection and
 1 000-meter grid/Universal Transverse Mercator, Zone 6W
 This map is not a legal document. Boundaries may be
 generalized for this map scale. Private lands within government
 reservations may not be shown. Obtain permission before
 entering private lands.

Imagery.....SPOT, © July 2009 - July 2009
 Roads.....Alaska Dept. of Transportation, 2018
 Names.....GNS, Not Available
 Hydrography.....National Hydrography Dataset, 2001 - 2020
 Contours.....National Elevation Dataset, 2018
 Boundaries.....Multiple sources; see metadata file 2019 - 2021
 Public Land Survey System.....BLM, 2008
 Wetlands.....FWS National Wetlands Inventory 1979



1	2	3
4	5	6
7	8	

ADJOINING QUADRANGLES

ROAD CLASSIFICATION

	Expressway		Local Connector
	Secondary Hwy		Local Road
	Ramp		4WD
	Interstate Route		US Route
	State Route		

