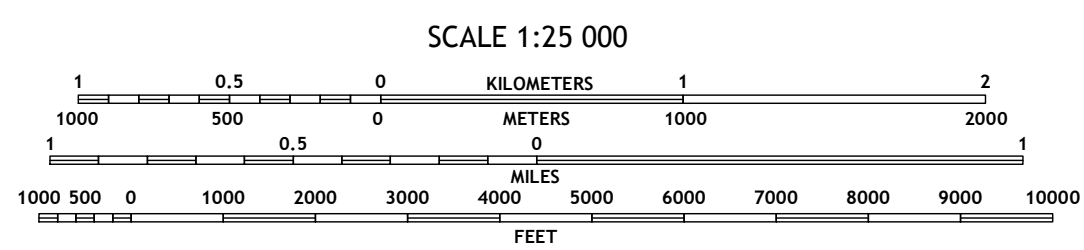
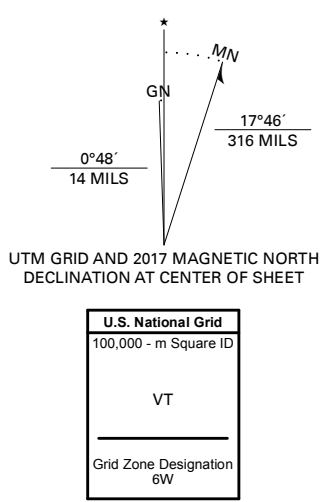
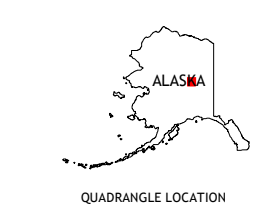


**Produced by the United States Geological Survey**  
 North American Datum of 1983 (NAD83)  
 World Geodetic System of 1984 (WGS84). Projection and  
 1 000-meter grid/Universal Transverse Mercator, Zone 6W  
 This map is not a legal document. Boundaries may be  
 generalized for this map scale. Private lands within government  
 reservations may not be shown. Obtain permission before  
 entering private lands.

Imagery.....SPOT, © July 2009  
 Roads.....Alaska Dept. of Transportation, 2017  
 Names.....GNS, Not Available  
 Hydrography.....National Hydrography Dataset, 2001 - 2015  
 Contours.....National Elevation Dataset, 2016  
 Boundaries.....Multiple sources; see metadata file 2014 - 2016  
 Public Land Survey System.....BLM, 2008 - 2017  
 Wetlands.....FWS National Wetlands Inventory 1978 - 1979



SCALE 1:25 000  
 CONTOUR INTERVAL 20 FEET  
 NORTH AMERICAN VERTICAL DATUM OF 1988  
 This map was produced to conform with the  
 National Geospatial Program US Topo Product Standard, 2011.  
 A metadata file associated with this product is draft version 0.6.17



1	2	3
4	5	6
7	8	

ADJOINING QUADRANGLES

ROAD CLASSIFICATION	
Expressway	Local Connector
Secondary Hwy	Local Road
Ramp	4WD
Interstate Route	US Route
	State Route

- 1 Livngood B-3 SE
- 2 Livngood B-2 SE
- 3 Livngood A-3 NE
- 4 Livngood A-2 NE
- 5 Livngood A-3 SE
- 6 Livngood A-2 SE
- 7 Livngood A-2 SW
- 8 Livngood A-2 SE

**LIVNGOOD A-2 NW, AK**  
2017

