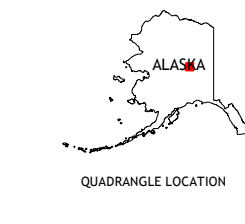
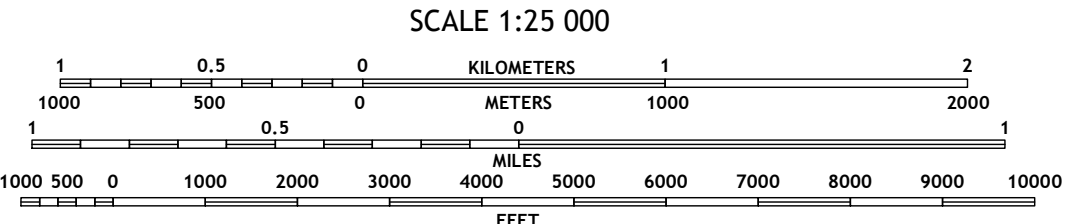
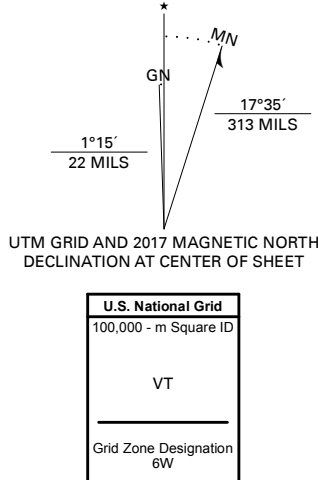


Produced by the United States Geological Survey

North American Datum of 1983 (NAD83)  
World Geodetic System of 1984 (WGS84), Projection and  
1 000-meter grid/Universal Transverse Mercator, Zone 6W  
This map is not a legal document. Boundaries may be  
generalized for this map scale. Private lands within government  
reservations may not be shown. Obtain permission before  
entering private lands.  
Imagery.....SPOT, © July 2009  
Roads.....Alaska Dept. of Transportation, Not Available  
Names.....GNIS, Not Available  
Hydrography.....National Hydrography Dataset, 2001 - 2016  
Contours.....National Elevation Dataset, 2001 - 2012  
Boundaries.....Multiple sources: see metadata file: 2014 - 2016  
Public Land Survey System.....BLM, 2008 - 2017  
Wetlands.....FWS National Wetlands Inventory 1978 - 1979



1	2	3
4	5	6
7	8	9

1 Livengood A-4 NE  
2 Livengood A-3 NE  
3 Livengood A-3 SE  
4 Livengood A-3 NE  
5 Livengood A-3 SE  
6 Fairbanks D-4 NE  
7 Fairbanks D-3 NW  
8 Fairbanks D-3 NE

