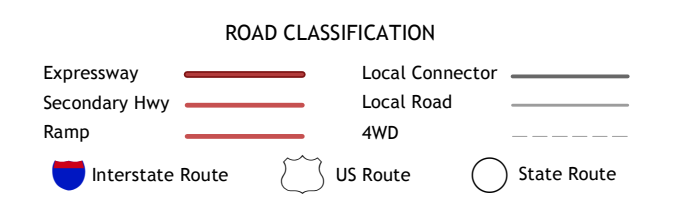
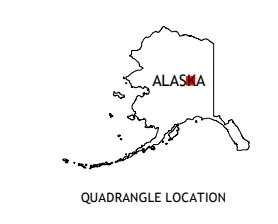
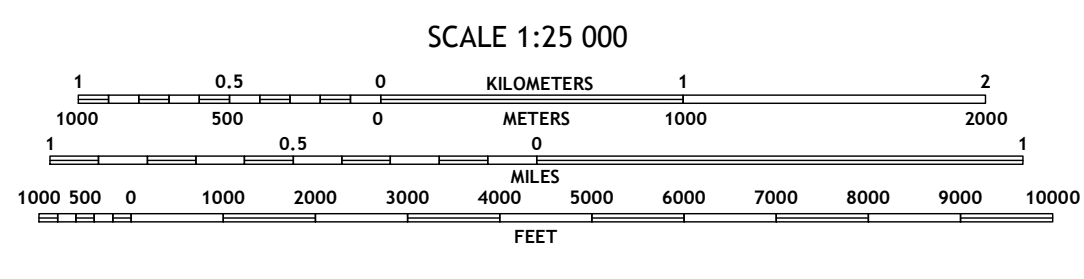
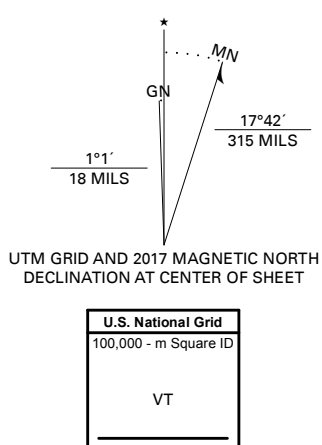


**Produced by the United States Geological Survey**  
North American Datum of 1983 (NAD83)  
World Geodetic System of 1984 (WGS84). Projection and  
1 000-meter grid/Universal Transverse Mercator, Zone 6W  
This map is not a legal document. Boundaries may be  
generalized for this map scale. Private lands within government  
reservations may not be shown. Obtain permission before  
entering private lands.

Imagery.....SPOT, © July 2009  
Roads.....Alaska Dept. of Transportation, 2017  
Names.....GNS, Not Available  
Hydrography.....National Hydrography Dataset, 2001 - 2015  
Contours.....National Elevation Dataset, 2001 - 2016  
Boundaries.....Multiple sources; see metadata file: 2014 - 2016  
Public Land Survey System.....BLM, 2008 - 2017  
Wetlands.....FWS National Wetlands Inventory 1978 - 1979



1	2	3
4	5	6
7	8	

ADJOINING QUADRANGLES

- 1 Livengood B-3 NW
- 2 Livengood B-3 NE
- 3 Livengood B-2 NW
- 4 Livengood B-2 SW
- 5 Livengood B-2 SW
- 6 Livengood A-3 SW
- 7 Livengood A-3 NE
- 8 Livengood A-2 NW

LIVENGOOD B-3 SE, AK  
2017

