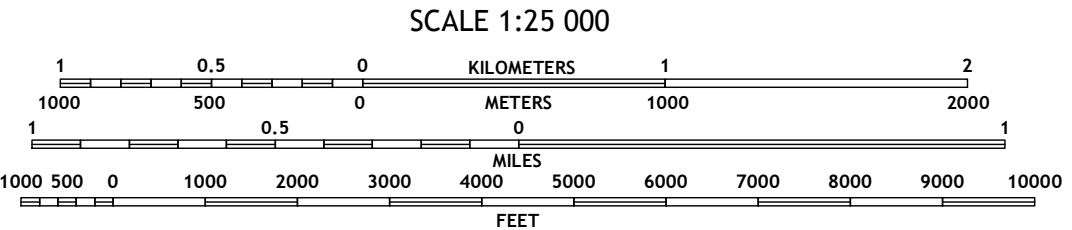

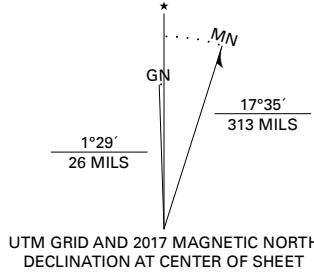


Produced by the United States Geological Survey

North American Datum of 1983 (NAD83)
World Geodetic System of 1984 (WGS84). Projection and
1 000-meter grid/Universal Transverse Mercator, Zone 6W
This map is not a legal document. Boundaries may be
generalized for this map scale. Private lands within government
reservations may not be shown. Obtain permission before
entering private lands.

Imagery.....SPOT, © July 2009
Roads.....Alaska Dept. of Transportation, Not Available
Names.....GNIS, Not Available
Hydrography.....National Hydrography Dataset, 2001 - 2011
Contours.....National Elevation Dataset, 2001
Boundaries.....Multiple sources, see metadata file, 2014 - 2016
Public Land Survey System.....BLM, 2008 - 2017
Wetlands.....FWS National Wetlands Inventory, 1978



CONTOUR INTERVAL 20 FEET
NORTH AMERICAN VERTICAL DATUM OF 1988
This map was produced to conform with the
National Geospatial Program US Topo Product Standard, 2011.
A metadata file associated with this product is draft version 0.6.17



1	2	3
4	5	6
7	8	9

1 Livengood D-4 SW
2 Livengood D-4 SE
3 Livengood D-3 SW
4 Livengood C-4 NW
5 Livengood C-3 NW
6 Livengood C-4 SW
7 Livengood C-4 SE
8 Livengood C-3 SW

ROAD CLASSIFICATION
Expressway
Secondary Hwy
Ramp
Interstate Route
Local Connector
Local Road
4WD
US Route
State Route

LIVENGOOD C-4 NE, AK

2017



NSN 7540-01-603-6266
GSA GEN. REG. NO. 27
USGS X 25 K 3 3 7 1 3 6