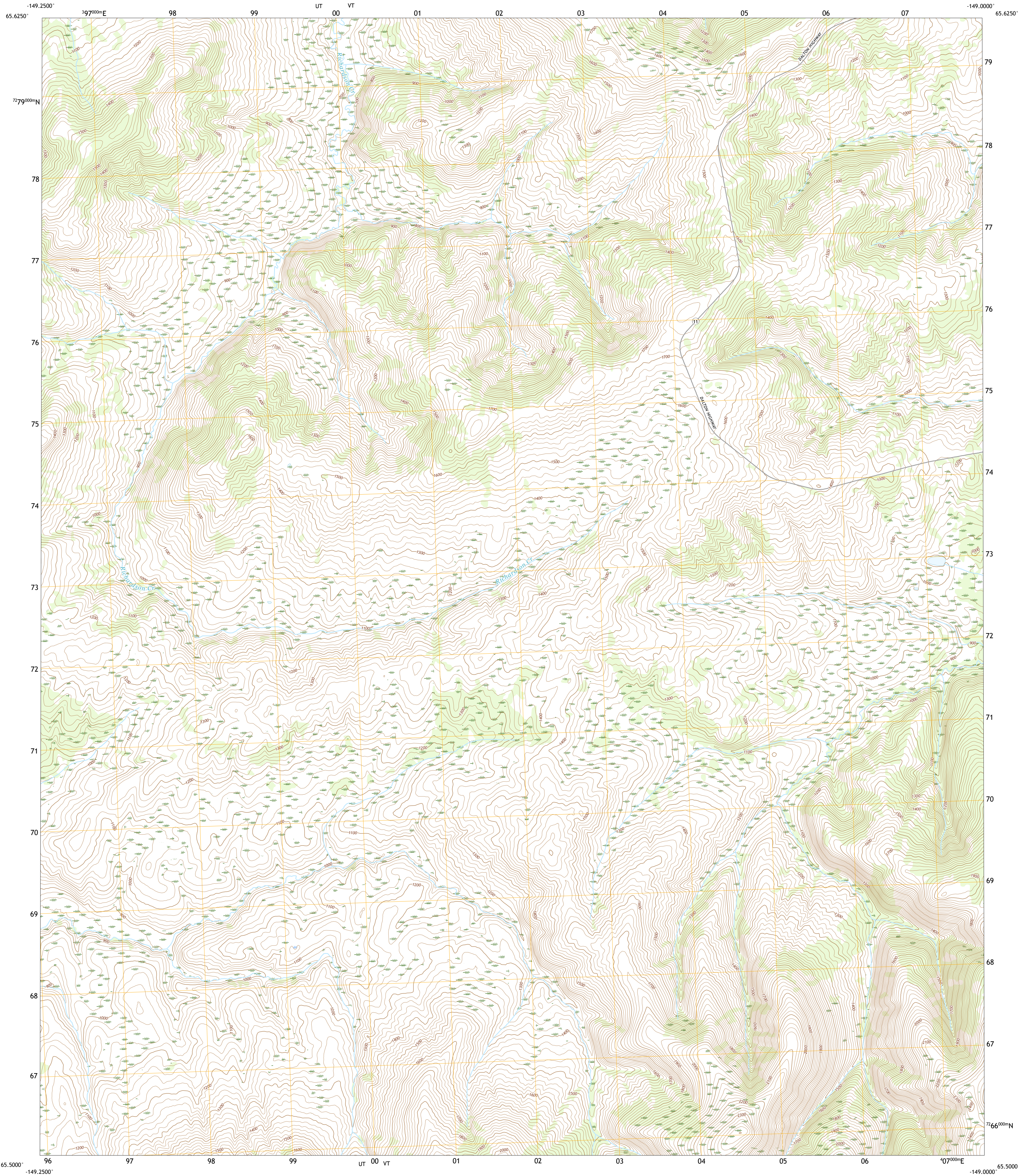




U.S. DEPARTMENT OF THE INTERIOR  
U.S. GEOLOGICAL SURVEY



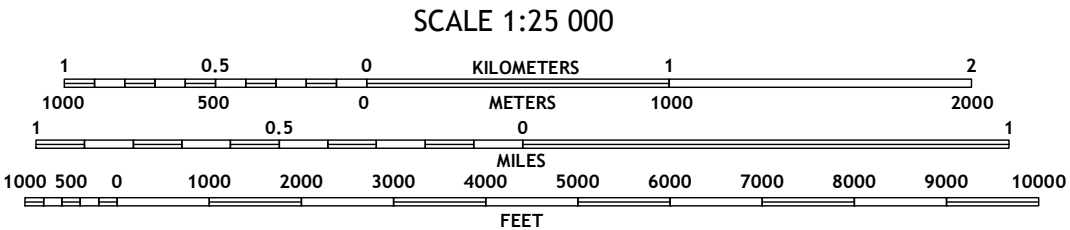
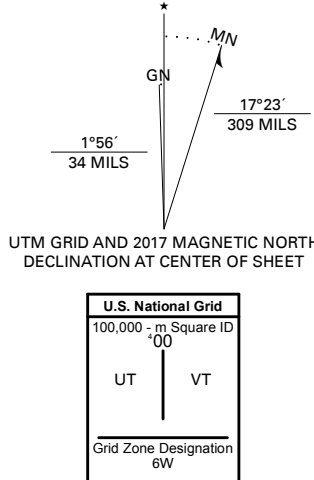
LIVENGOOD C-5 SE QUADRANGLE  
ALASKA - YUKON-KOYUKUK CENSUS AREA  
7.5-MINUTE SERIES



Produced by the United States Geological Survey

North American Datum of 1983 (NAD83)  
World Geodetic System of 1984 (WGS84) Projection and  
1 000-meter grid/Universal Transverse Mercator, Zone 6W  
This map is not a legal document. Boundaries may be  
generalized for this map scale. Private lands within government  
reservations may not be shown. Obtain permission before  
entering private lands.

Imagery.....SPOT, © July 2009  
Roads.....Alaska Dept. of Transportation, 2017  
Names.....GNS, Not Available  
Hydrography.....National Hydrography Dataset, 2011  
Contours.....National Elevation Dataset, 2016  
Boundaries.....Multiple sources, see metadata file, 2014, 2016  
Public Land Survey System.....BLM, 2008 - 2017  
Wetlands.....FWS National Wetlands Inventory, 1978



1	2	3
4	5	6
7	8	9

1 Livengood C-5 NW  
2 Livengood C-5 NE  
3 Livengood C-4 NW  
4 Livengood C-5 SW  
5 Livengood C-4 SW  
6 Livengood B-5 NW  
7 Livengood B-5 NE  
8 Livengood B-4 NW

ROAD CLASSIFICATION  
Expressway  
Secondary Hwy  
Ramp  
Local Connector  
Local Road  
4WD  
US Route  
State Route

LIVENGOOD C-5 SE, AK

2017

