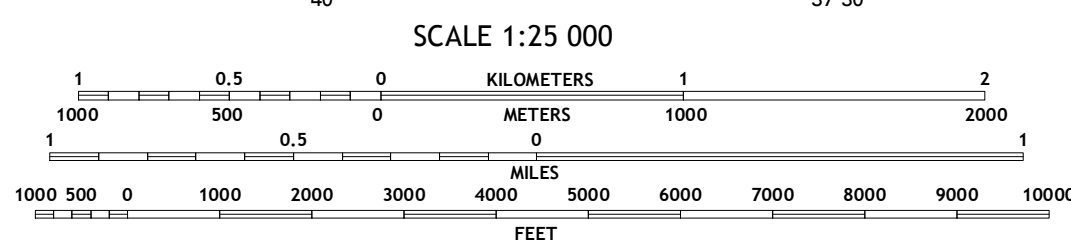



This map is not a legal document. Boundaries may be generalized for this map scale. Private lands within government reservations may not be shown. Obtain permission before entering private lands.

Imagery.....SPOT, ©2010
Roads.....Alaska Dept. of Transportation, 2013
Names.....GNIS, 2015
Hydrography.....National Hydrography Dataset, 2010
Contours.....National Elevation Dataset, 2008
Boundaries.....Multiple sources; see metadata file, 1950 -
Public Land Survey System.....BLM, 2006 - 2008



CONTOUR INTERVAL 10 FEET
NORTH AMERICAN VERTICAL DATUM OF 1988
CONTOURS MAY NOT MEET NATIONAL MAP ACCURACY STANDARDS

This map was produced to conform with the
National Geospatial Program US Topo Product Standard, 2011.
A metadata file associated with this product is draft version 0.6.1.







QUADRANGLE LOCATION




1	2	3	1 Lookout Ridge (B-4) SE
4		5	2 Lookout Ridge (B-3) SW
6	7	8	3 Lookout Ridge (B-3) SE

ADJACENT QUADRANGLES

- 4 Lookout Ridge (A-4) NE
- 5 Lookout Ridge (A-3) SE
- 6 Lookout Ridge (A-4) SE
- 7 Lookout Ridge (A-3) SW
- 8 Lookout Ridge (A-3) SE

ROAD CLASSIFICATION

Expressway		Local Connector	
Secondary Hwy		Local Road	
Ramp		4WD	

 Interstate Route  US Route  State Route

LOOKOUT RIDGE A-3 NW, AK
2015

