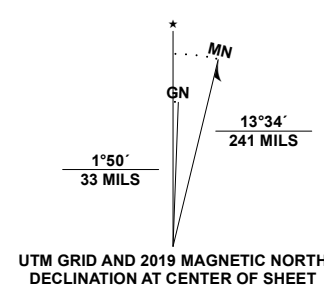


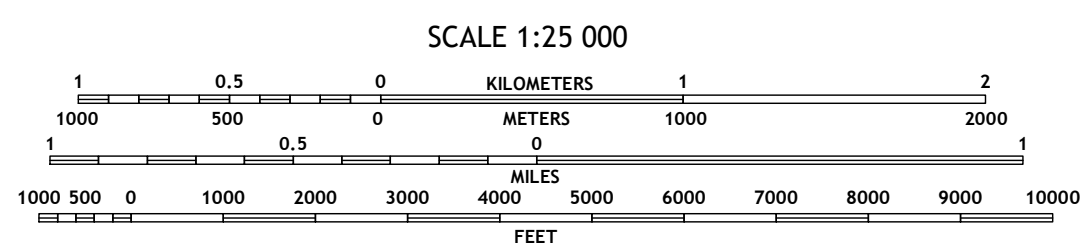
Produced by the United States Geological Survey

North American Datum of 1983 (NAD83) World Geodetic System of 1984 (WGS84) Projection and 1 000-meter grid/Universal Transverse Mercator, Zone 4W This map is not a legal document. Boundaries may be generalized for this map scale. Private lands within government reservations may not be shown. Obtain permission before entering private lands.

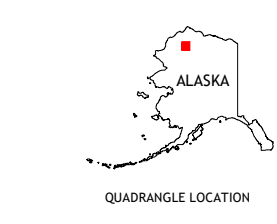


UTM GRID AND 2019 MAGNETIC NORTH DECLINATION AT CENTER OF SHEET

100,000 - m Square ID	EC
Grid Zone Designation	4W



CONTOUR INTERVAL 10 FEET NORTH AMERICAN VERTICAL DATUM OF 1988 This map was produced to conform with the National Geospatial Program US Topo Product Standard, 2011. A metadata file associated with this product is draft version 0.6.17



QUADRANGLE LOCATION

ADJOINING QUADRANGLES

1	2	3
4	5	6
7	8	

1 Lookout Ridge C-3 SE
2 Lookout Ridge C-2 SE
3 Lookout Ridge C-2 NE
4 Lookout Ridge B-3 NE
5 Lookout Ridge B-2 NE
6 Lookout Ridge B-3 SE
7 Lookout Ridge B-2 SE
8 Lookout Ridge B-2 SE

ROAD CLASSIFICATION

Expressway	Local Connector
Secondary Hwy	Local Road
Ramp	4WD
Interstate Route	US Route
	State Route

