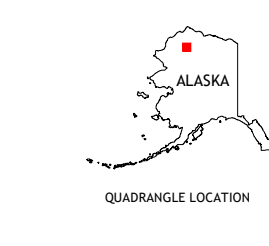
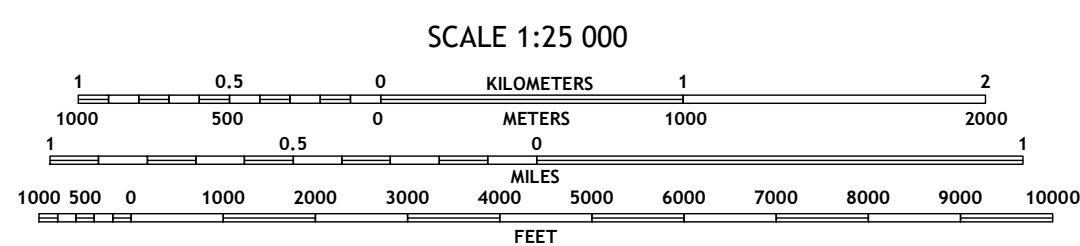
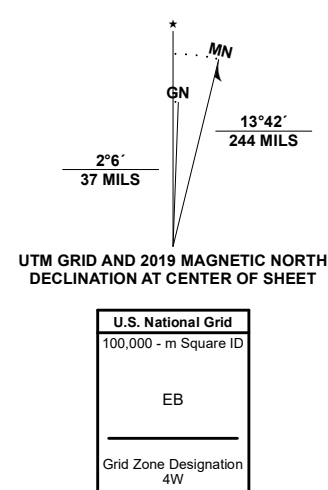


Produced by the United States Geological Survey
 North American Datum of 1983 (NAD83)
 World Geodetic System of 1984 (WGS84) Projection and
 1 000-meter grid/Universal Transverse Mercator, Zone 4W
 This map is not a legal document. Boundaries may be
 generalized for this map scale. Private lands within government
 reservations may not be shown. Obtain permission before
 entering private lands.

Imagery.....SPOT, © June 2010
 Roads.....Alaska Dept. of Transportation, Not Available
 Names.....GNIS, Not Available
 Hydrography.....National Hydrography Dataset, 2001 - 2018
 Contours.....National Elevation Dataset, 2019
 Boundaries.....Multiple sources; see metadata file 2018 - 2019
 Public Land Survey System.....BLM, 2008
 Wetlands.....FWS National Wetlands Inventory Not Available



ADJOINING QUADRANGLES

1	2	3
4	5	6
7	8	

1 Lookout Ridge B-2 NW
 2 Lookout Ridge B-2 NE
 3 Lookout Ridge B-1 NW
 4 Lookout Ridge B-1 SW
 5 Lookout Ridge B-1 SW
 6 Lookout Ridge A-2 NW
 7 Lookout Ridge A-2 NE
 8 Lookout Ridge A-1 NW

ROAD CLASSIFICATION

Expressway	Local Connector
Secondary Hwy	Local Road
Ramp	4WD
Interstate Route	US Route
	State Route

CONTOUR INTERVAL 10 FEET
 NORTH AMERICAN VERTICAL DATUM OF 1988
 This map was produced to conform with the
 National Geospatial Program US Topo Product Standard, 2011.
 A metadata file associated with this product is draft version 0.6.17

