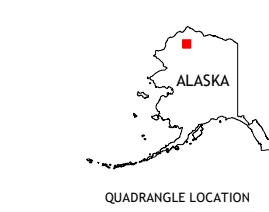
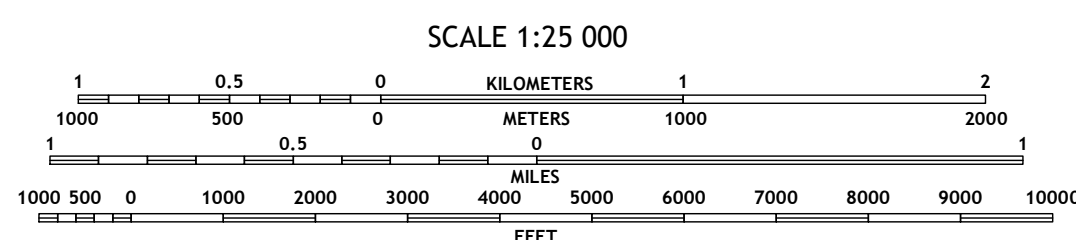



**Produced by the United States Geological Survey**

North American Datum of 1983 (NAD83)  
World Geodetic System of 1984 (WGS84). Projection and  
1 000-meter grid/Universal Transverse Mercator, Zone 4W  
This map is not a legal document. Boundaries may be  
generalized for this map scale. Private lands within government  
reservations may not be shown. Obtain permission before  
entering private lands.

Imagery.....SPOT, © June 2010  
Roads.....Alaska Dept. of Transportation, Not Available  
Names.....GNIS, Not Available  
Hydrography.....National Hydrography Dataset, 2001 - 2018  
Contours.....National Elevation Dataset, 2019  
Boundaries.....Multiple sources; see metadata file 2018 - 2019  
Public Land Survey System.....BLM, 2008  
Wetlands.....FWS National Wetlands Inventory Not Available



1	2	3
4	5	6
7	8	

ADJOINING QUADRANGLES

- 1 Lookout Ridge D-2 SW
- 2 Lookout Ridge D-2 SE
- 3 Lookout Ridge D-1 SW
- 4 Lookout Ridge C-2 NW
- 5 Lookout Ridge C-1 NW
- 6 Lookout Ridge C-2 SW
- 7 Lookout Ridge C-2 SE
- 8 Lookout Ridge C-1 SW

