

Produced by the United States Geological Survey
North American Datum of 1983 (NAD83)
World Geodetic System of 1984 (WGS84)
Projection and 1 000-meter grid/Universal Transverse Mercator, Zone 4W

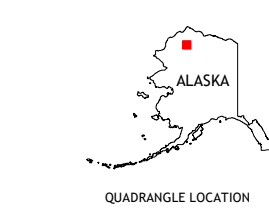

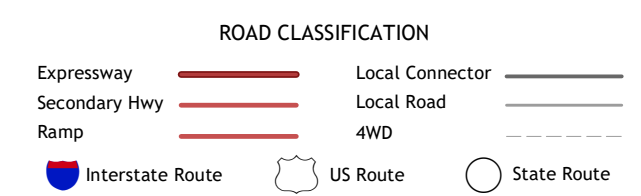


Table with 3 columns and 3 rows showing adjacent quadrangles: 1 Lookout Ridge C-2 NW, 2 Lookout Ridge C-2 NE, 3 Lookout Ridge C-1 NW, 4 Lookout Ridge C-1 NE, 5 Lookout Ridge C-1 SW, 6 Lookout Ridge B-2 NW, 7 Lookout Ridge B-2 NE, 8 Lookout Ridge B-1 NW



CONTOUR INTERVAL 10 FEET
NORTH AMERICAN VERTICAL DATUM OF 1988
This map was produced to conform with the National Geospatial Program US Topo Product Standard, 2011. A metadata file associated with this product is draft version 0.6.17

