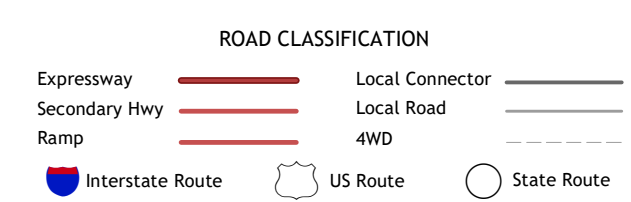
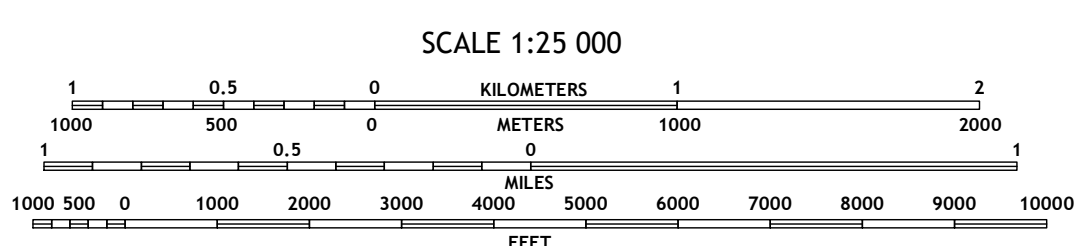



Produced by the United States Geological Survey

North American Datum of 1983 (NAD83) World Geodetic System of 1984 (WGS84), Projection and 1 000-meter grid/Universal Transverse Mercator, Zone 3V. This map is not a legal document. Boundaries may be generalized for this map scale. Private lands within government reservations may not be shown. Obtain permission before entering private lands.

Imagery.....SPOT, © July 2016  
Roads.....Alaska Dept. of Transportation, Not Available Names.....GNS, 2001  
Hydrography.....National Hydrography Dataset, 2002 - 2018  
Contours.....National Elevation Dataset, 2019  
Boundaries.....Multiple sources; see metadata file 2018 - 2019  
Public Land Survey System.....BLM, 2008  
Wetlands.....FWS National Wetlands Inventory 1980 - 1984



ADJOINING QUADRANGLES

1	2	3
4	<b>5</b>	6
7	8	9

1 Marshall B-7 SE  
2 Marshall B-6 SW  
3 Marshall B-6 SE  
4 Marshall A-7 NE  
5 Marshall A-6 NE  
6 Marshall A-7 SE  
7 Marshall A-6 SW  
8 Marshall A-6 SE

MARSHALL A-6 NW, AK 2020

