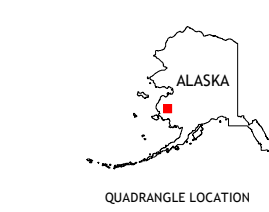
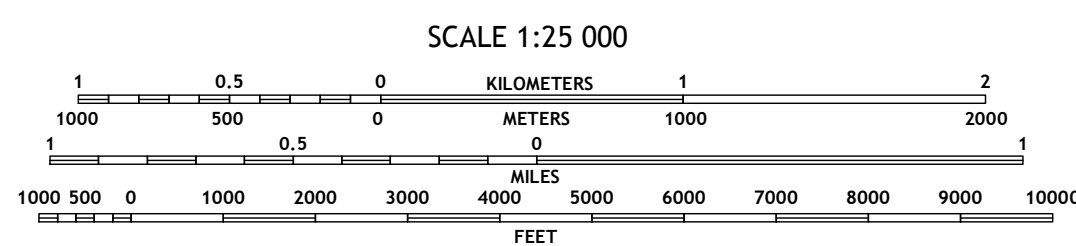
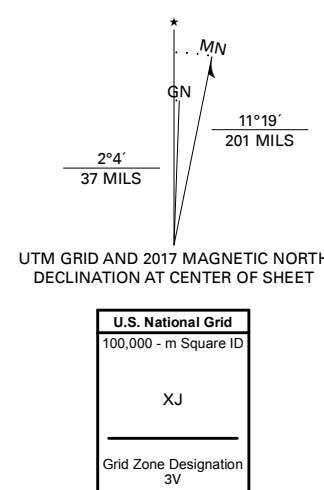


**Produced by the United States Geological Survey**  
 North American Datum of 1983 (NAD83)  
 World Geodetic System of 1984 (WGS84). Projection and  
 1 000-meter grid/Universal Transverse Mercator, Zone 3V  
 This map is not a legal document. Boundaries may be  
 generalized for this map scale. Private lands within government  
 reservations may not be shown. Obtain permission before  
 entering private lands.

Imagery.....SPOT, © August 2008 - July 2016  
 Roads.....Alaska Dept. of Transportation, Not Available  
 Names.....GNIS, Not Available  
 Hydrography.....National Hydrography Dataset, 2003 - 2018  
 Contours.....National Elevation Dataset, 2017  
 Boundaries.....Multiple sources; see metadata file, 2016 - 2017  
 Public Land Survey System.....BLM, 2008  
 Wetlands.....FWS National Wetlands Inventory, 1980



1	2	3
4	5	6
7	8	

ADJOINING QUADRANGLES

- 1 Marshall C-3 SE
- 2 Marshall C-2 SW
- 3 Marshall C-2 SE
- 4 Marshall B-3 NE
- 5 Marshall B-2 NE
- 6 Marshall B-3 SE
- 7 Marshall B-2 SW
- 8 Marshall B-2 SE

**ROAD CLASSIFICATION**

- Expressway
- Secondary Hwy
- Ramp
- Local Connector
- Local Road
- 4WD
- US Route
- State Route

