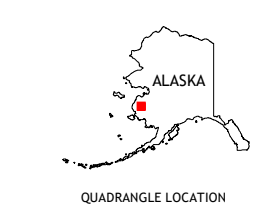
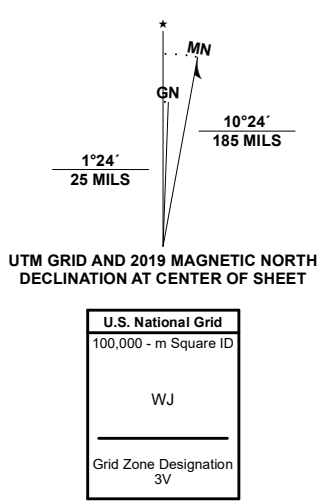


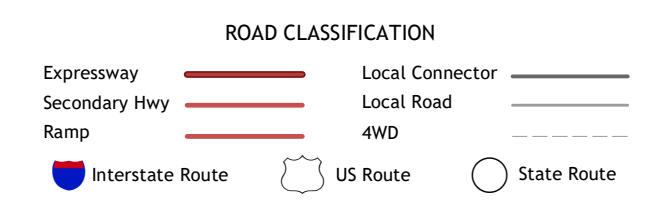
Produced by the United States Geological Survey
North American Datum of 1983 (NAD83)
World Geodetic System of 1984 (WGS84). Projection and
1 000-meter grid/Universal Transverse Mercator, Zone 3V
This map is not a legal document. Boundaries may be
generalized for this map scale. Private lands within government
reservations may not be shown. Obtain permission before
entering private lands.

Imagery.....SPOT, © July 2016
Roads.....Alaska Dept. of Transportation, Not Available
Names.....GNS, 1981
Hydrography.....National Hydrography Dataset, 2002 - 2017
Contours.....National Elevation Dataset, 2019
Boundaries.....Multiple sources; see metadata file 2018 - 2019
Public Land Survey System.....BLM, 2008
Wetlands.....FWS National Wetlands Inventory 1980



ADJOINING QUADRANGLES

1	2	3
4	5	6
7	8	9



1 Marshall D-5 NE
2 Marshall D-4 NW
3 Marshall D-4 NE
4 Marshall D-5 SE
5 Marshall D-4 SE
6 Marshall C-5 NE
7 Marshall C-4 NW
8 Marshall C-4 NE

