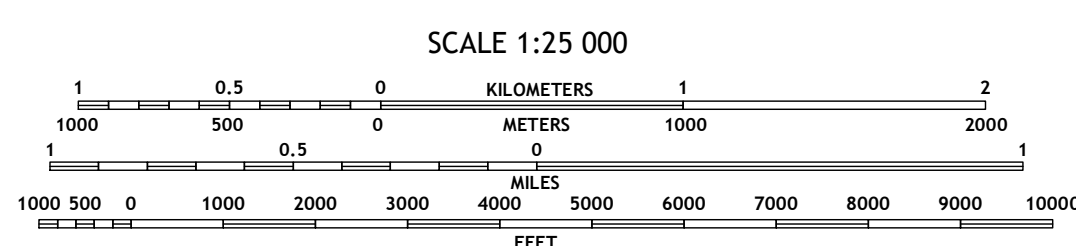
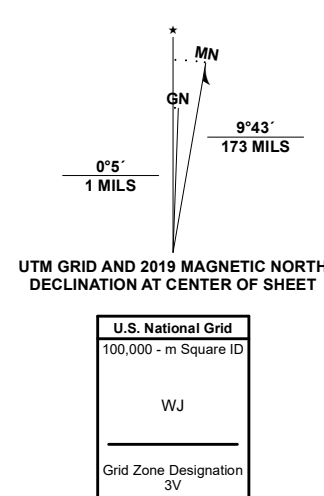


Produced by the United States Geological Survey

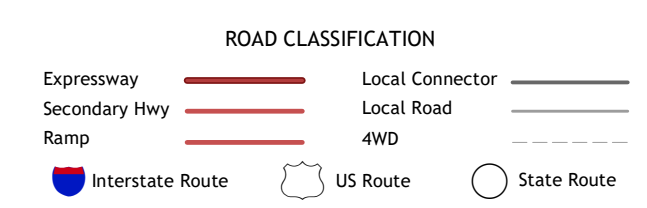
North American Datum of 1983 (NAD83)
World Geodetic System of 1984 (WGS84). Projection and
1 000-meter grid/Universal Transverse Mercator, Zone 3V
This map is not a legal document. Boundaries may be
generalized for this map scale. Private lands within government
reservations may not be shown. Obtain permission before
entering private lands.

Imagery.....SPOT, © July 2016
Roads.....Alaska Dept. of Transportation, Not Available
Names.....GNIS, Not Available
Hydrography.....National Hydrography Dataset, 2002 - 2017
Contours.....National Elevation Dataset, 2019
Boundaries.....Multiple sources; see metadata file 2018 - 2019
Public Land Survey System.....BLM, 2008
Wetlands.....FWS National Wetlands Inventory Not Available



1	2
3	4
5	6
7	

1 Black A-1 SE
2 Kwiguk A-6 SW
3 Hooper Bay D-1 NE
4 Marshall D-8 NE
5 Hooper Bay D-1 SE
6 Marshall D-8 SW
7 Marshall D-8 SE



MARSHALL D-8 NW, AK
2020



NSN 7560-01-603-4337
USGS X.2.5.K.3.4.3.7.7