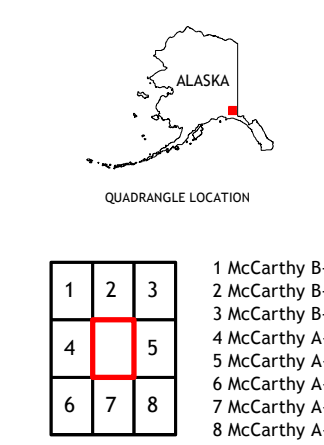
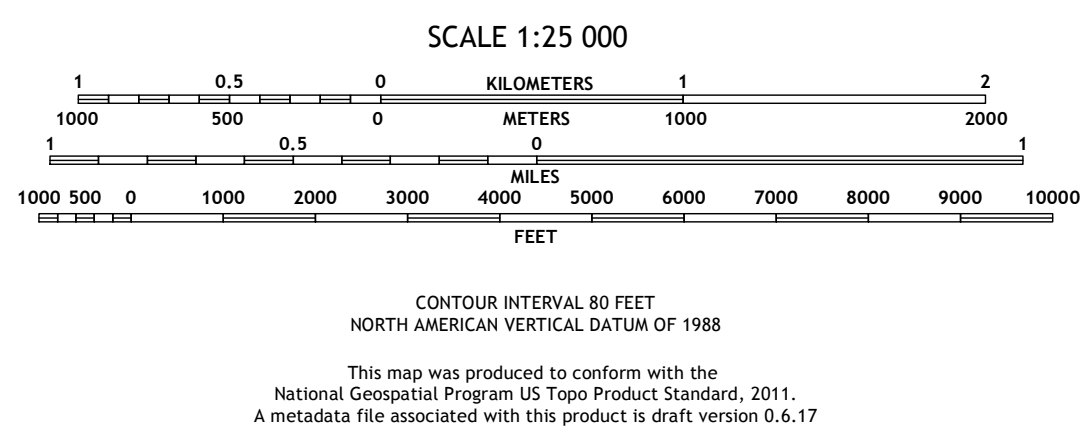
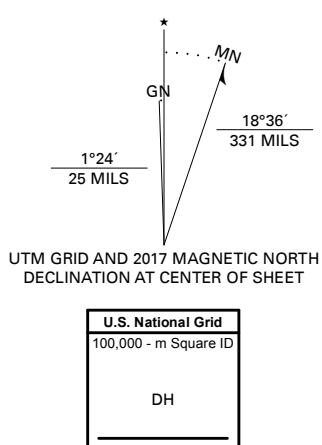


Produced by the United States Geological Survey
North American Datum of 1983 (NAD83)
World Geodetic System of 1984 (WGS84). Projection and
1 000-meter grid/Universal Transverse Mercator, Zone 7V
This map is not a legal document. Boundaries may be
generalized for this map scale. Private lands within government
reservations may not be shown. Obtain permission before
entering private lands.

Imagery.....SPOT, © September 2010
Roads.....Alaska Dept. of Transportation, Not Available
Names.....GNIS, 1981 - 2016
Hydrography.....National Hydrography Dataset, 2016
Contours.....National Elevation Dataset, 2015
Boundaries.....Multiple sources; see metadata file 2016
Public Land Survey System.....BLM, 2008 - 2017
Wetlands.....FWS National Wetlands Inventory Not Available



ROAD CLASSIFICATION

Expressway	Local Connector
Secondary Hwy	Local Road
Ramp	4WD
Interstate Route	US Route
	State Route

ADJOINING QUADRANGLES

1	2	3
4	5	6
7	8	

1 McCarthy B-5 SW
2 McCarthy B-5 SE
3 McCarthy B-4 SW
4 McCarthy A-5 NW
5 McCarthy A-4 NW
6 McCarthy A-5 SW
7 McCarthy A-5 SE
8 McCarthy A-4 SW

MCCARTHY A-5 NE, AK
2017

