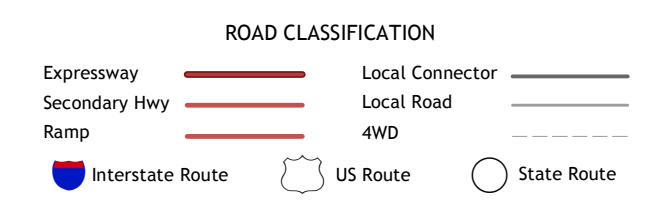
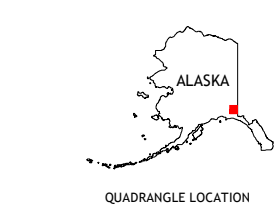
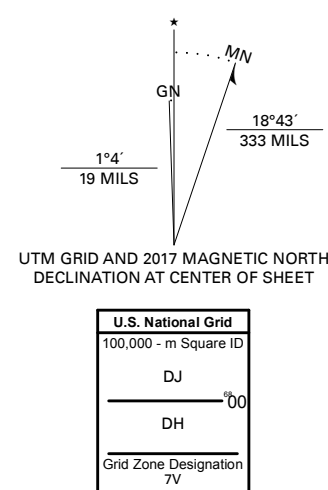


Produced by the United States Geological Survey
 North American Datum of 1983 (NAD83)
 World Geodetic System of 1984 (WGS84). Projection and
 1 000-meter grid/Universal Transverse Mercator, Zone 7V
 This map is not a legal document. Boundaries may be
 generalized for this map scale. Private lands within government
 reservations may not be shown. Obtain permission before
 entering private lands.

Imagery.....SPOT, © September 2010
 Roads.....Alaska Dept. of Transportation, Not Available
 Names.....GNIS, 1981 - 2016
 Hydrography.....National Hydrography Dataset, 2016
 Contours.....National Elevation Dataset, 2015
 Boundaries.....Multiple metadata file, 2016
 Public Land Survey System.....BLM, 2008 - 2016
 Wetlands.....FWS National Wetlands Inventory, Not Available



1	2	3
4	5	6
7	8	

ADJOINING QUADRANGLES

MCCARTHY B-4 SE, AK
2017

