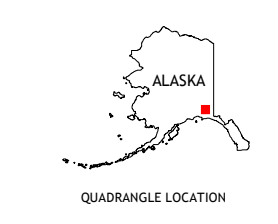
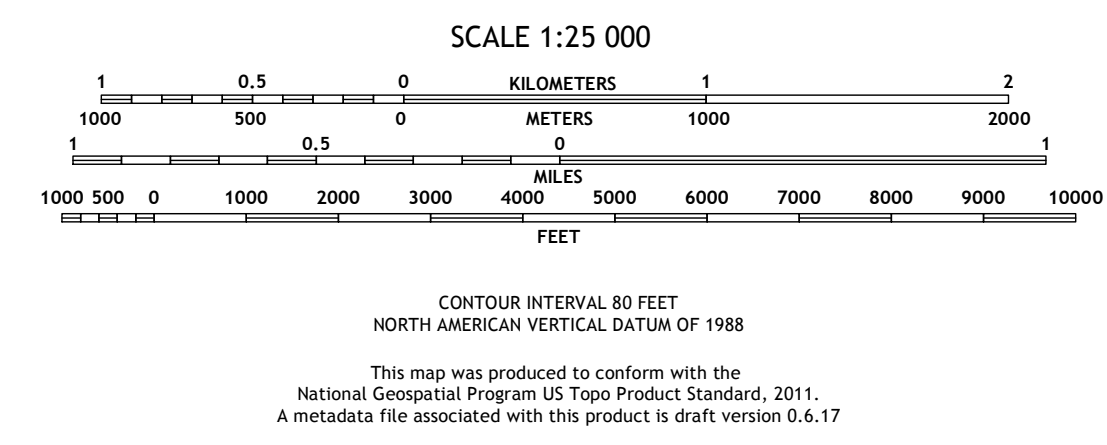
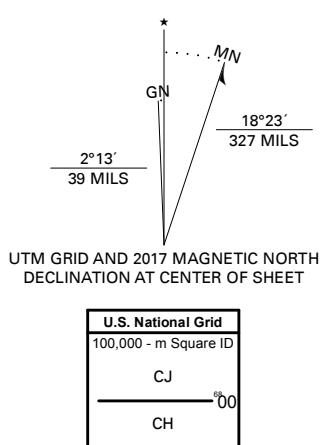


**Produced by the United States Geological Survey**  
North American Datum of 1983 (NAD83)  
World Geodetic System of 1984 (WGS84). Projection and  
1 000-meter grid/Universal Transverse Mercator, Zone 7V  
This map is not a legal document. Boundaries may be  
generalized for this map scale. Private lands within government  
reservations may not be shown. Obtain permission before  
entering private lands.

Imagery.....SPOT, © September 2010  
Roads.....Alaska Dept. of Transportation, Not Available  
Names.....GNS, Not Available  
Hydrography.....National Hydrography Dataset, 2016  
Contours.....National Elevation Dataset, 2015  
Boundaries.....Multiple sources: see metadata file 2016  
Public Land Survey System.....BLM, 2008 - 2017  
Wetlands.....FWS National Wetlands Inventory 1997 - 2004



ADJOINING QUADRANGLES

1	2	3
4	5	6
7	8	

1 McCarthy B-8 NE  
2 McCarthy B-7 NW  
3 McCarthy B-7 NE  
4 McCarthy B-8 SE  
5 McCarthy B-7 SE  
6 McCarthy A-8 NE  
7 McCarthy A-7 NW  
8 McCarthy A-7 NE

