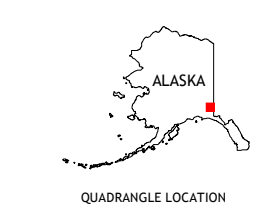
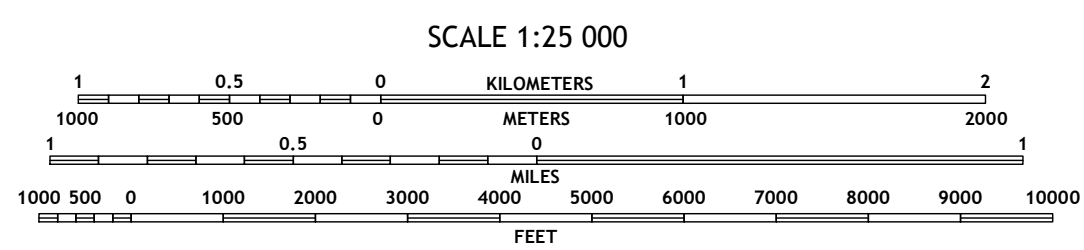
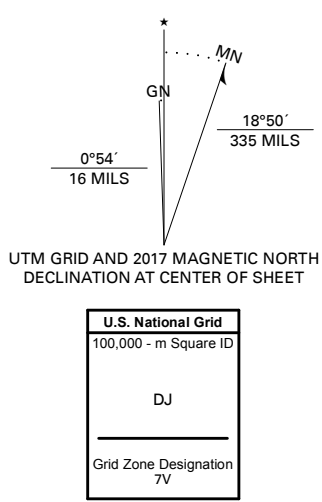


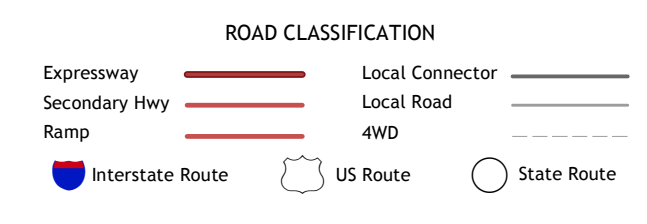
Produced by the United States Geological Survey
 North American Datum of 1983 (NAD83)
 World Geodetic System of 1984 (WGS84) Projection and
 1 000-meter grid/Universal Transverse Mercator, Zone 7V
 This map is not a legal document. Boundaries may be
 generalized for this map scale. Private lands within government
 reservations may not be shown. Obtain permission before
 entering private lands.

Imagery.....SPOT, © August 2009
 Roads.....Alaska Dept. of Transportation, Not Available
 Names.....GNS, 1981 - 2017
 Hydrography.....National Hydrography Dataset, 2016
 Contours.....National Elevation Dataset, 2015
 Boundaries.....Multiple sources; metadata file, 2016
 Public Land Survey System.....BLM, 2008 - 2017
 Wetlands.....FWS National Wetlands Inventory Not Available



ADJOINING QUADRANGLES

1	2	3
4	5	6
7	8	9



CONTOUR INTERVAL 80 FEET
 NORTH AMERICAN VERTICAL DATUM OF 1988
 This map was produced to conform with the
 National Geospatial Program US Topo Product Standard, 2011.
 A metadata file associated with this product is draft version 0.6.17

