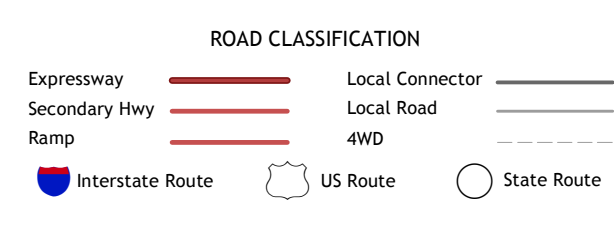
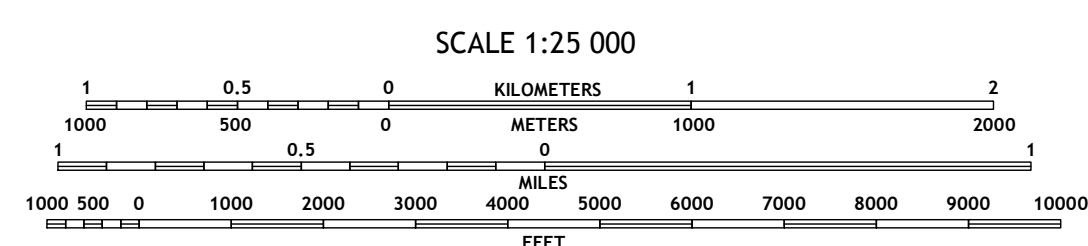
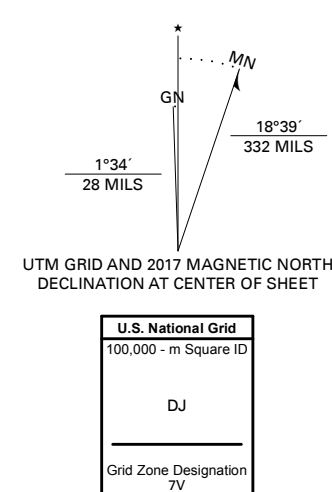


Produced by the United States Geological Survey  
North American Datum of 1983 (NAD83)  
World Geodetic System of 1984 (WGS84). Projection and  
1 000-meter grid/Universal Transverse Mercator, Zone 7V  
This map is not a legal document. Boundaries may be  
generalized for this map scale. Private lands within government  
reservations may not be shown. Obtain permission before  
entering private lands.

Imagery	.....SPOT, © June 2009
Roads	.....Alaska Dept. of Transportation, Not Available
Names	.....GNS, 1981 - 2017
Hydrography	.....National Hydrography Dataset, 2016
Contours	.....National Elevation Dataset, 2015
Boundaries	.....Multiple sources; see metadata file, 2016
Public Land Survey System	.....BLM, 2008 - 2017
Wetlands	.....FWS National Wetlands Inventory, Not Available



1	2	3
4	5	6
7	8	9

ADJOINING QUADRANGLES

1	McCarthy D-6 SE
2	McCarthy D-5 SE
3	McCarthy D-5 SW
4	McCarthy C-6 NE
5	McCarthy C-5 NE
6	McCarthy C-6 SE
7	McCarthy C-5 SW
8	McCarthy C-5 SE

