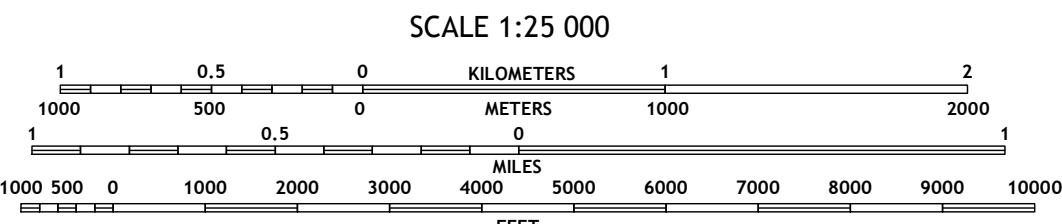








Imagery.....	SPOT.....	© September 2010
Roads.....	Alaska Dept. of Transportation, Not available	
Names.....	GNIS, 1981	2016
Hydrography.....	National Hydrography Dataset,	2016
Contours.....	National Elevation Dataset,	2016
Boundaries.....	Multiple sources; see metadata file	2015
Public Land Survey System.....	BLM, 2008	2017
Wetlands.....	FWS National Wetlands Inventory 1997	2014






ALASKA

QUADRANGLE LOCATION

### ROAD CLASSIFICATION

Expressway		Local Connector	
Secondary Hwy		Local Road	
Ramp		4WD	

 Interstate Route     US Route     State Route

MCCARTHY C-7 SW, AK  
2017

