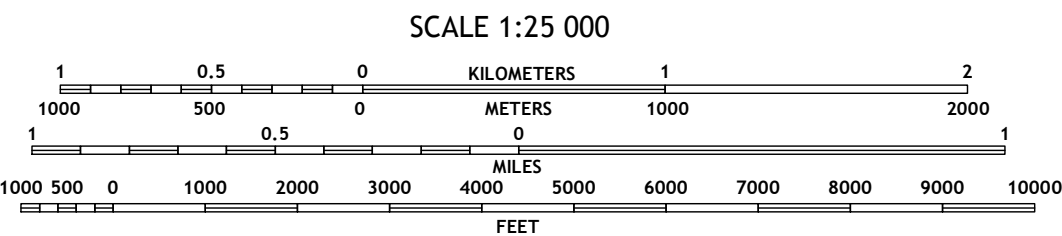








Imagery.....	SPOT, © August 2009		
Roads.....	Alaska Dept. of Transportation, Not Available		
Names.....	GNIS, Not Available		
Hydrography.....	National	Hydrography	Dataset, 2016
Contours.....	National	Elevation	Dataset, 2015
Boundaries.....	Multiple sources; see metadata file 2014 - 2016		
Public Land Survey System.....	BLM, 2008 - 2017		
Wetlands.....	FWS	National Wetlands Inventory	Not Available






ALASKA

QUADRANGLE LOCATION

ROAD CLASSIFICATION

Expressway		Local Connector	
Secondary Hwy		Local Road	
Ramp		4WD	

 Interstate Route	 US Route	 State Route
--	--	---

MCCARTHY D-1 SW. AK

2017

