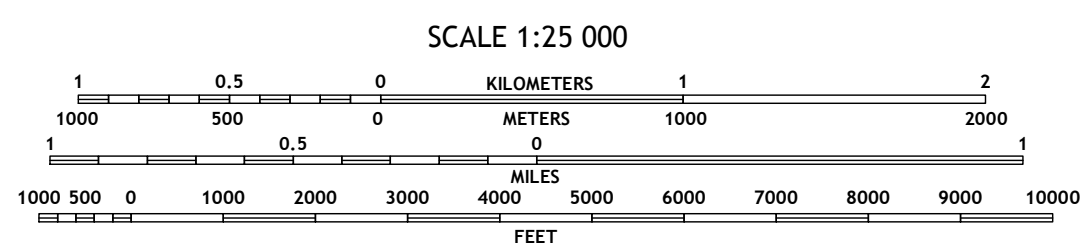

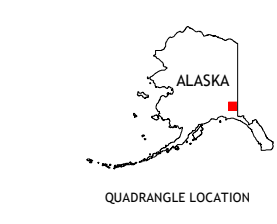


Produced by the United States Geological Survey
 North American Datum of 1983 (NAD83)
 World Geodetic System of 1984 (WGS84). Projection and
 1 000-meter grid/Universal Transverse Mercator, Zone 7V
 This map is not a legal document. Boundaries may be
 generalized for this map scale. Private lands within government
 reservations may not be shown. Obtain permission before
 entering private lands.

Imagery.....SPOT, © June 2009
 Roads.....Alaska Dept. of Transportation, Not Available
 Names.....GNS, 1981 - 2017
 Hydrography.....National Hydrography Dataset, 2016
 Contours.....National Elevation Dataset, 2016
 Boundaries.....Multiple sources; see metadata file, 2016
 Public Land Survey System.....BLM, 2008 - 2017
 Wetlands.....FWS National Wetlands Inventory Not Available



SCALE 1:25 000
 CONTOUR INTERVAL 80 FEET
 NORTH AMERICAN VERTICAL DATUM OF 1988
 This map was produced to conform with the
 National Geospatial Program US Topo Product Standard, 2011.
 A metadata file associated with this product is draft version 0.6.17



ADJOINING QUADRANGLES

1	2	3
4	5	6
7	8	

1 McCarthy D-5 NW
 2 McCarthy D-5 NE
 3 McCarthy D-4 NW
 4 McCarthy D-5 SW
 5 McCarthy D-4 SW
 6 McCarthy C-5 NW
 7 McCarthy C-5 NE
 8 McCarthy C-4 NW

