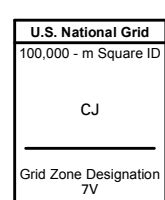
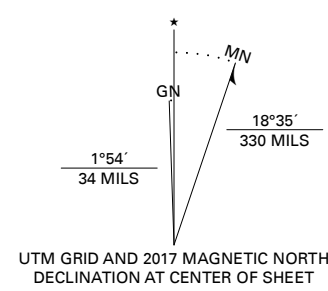


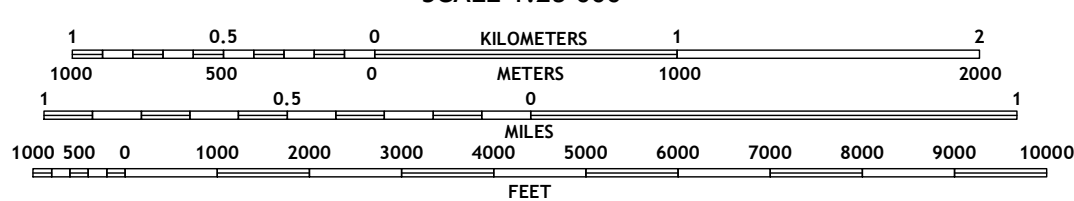
Produced by the United States Geological Survey

North American Datum of 1983 (NAD83)
World Geodetic System of 1984 (WGS84) Projection and
1 000-meter grid/Universal Transverse Mercator, Zone 7V
This map is not a legal document. Boundaries may be
generalized for this map scale. Private lands within government
reservations may not be shown. Obtain permission before
entering private lands.

Imagery.....SPOT, © June 2009
Roads.....Alaska Dept. of Transportation, Not Available
Names.....GNS, 1981 - 2017
Hydrography.....National Hydrography Dataset, 2016
Contours.....National Elevation Dataset, 2015
Boundaries.....Multiple sources; see metadata file, 2016
Public Land Survey System.....BLM, 2008 - 2017
Wetlands.....FWS National Wetlands Inventory Not Available



SCALE 1:25 000



CONTOUR INTERVAL 80 FEET
NORTH AMERICAN VERTICAL DATUM OF 1988

This map was produced to conform with the
National Geospatial Program US Topo Product Standard, 2011.
A metadata file associated with this product is draft version 0.6.17



1	2	3
4	5	6
7	8	

1 McCarthy D-7 NE
2 McCarthy D-6 NW
3 McCarthy D-6 NE
4 McCarthy D-7 SE
5 McCarthy D-6 SE
6 McCarthy C-7 NE
7 McCarthy C-6 NW
8 McCarthy C-6 NE

ROAD CLASSIFICATION		ROAD CLASSIFICATION	
Expressway	Local Connector	Interstate Route	US Route
Secondary Hwy	Local Road	State Route	
Ramp	4WD		

MCCARTHY D-6 SW, AK

2017

