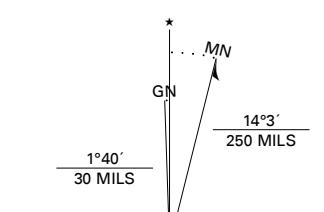


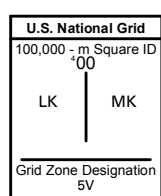
Produced by the United States Geological Survey

North American Datum of 1983 (NAD83) World Geodetic System of 1984 (WGS84) Projection and 1 000-meter grid/Universal Transverse Mercator, Zone 5V This map is not a legal document. Boundaries may be generalized for this map scale. Private lands within government reservations may not be shown. Obtain permission before entering private lands.

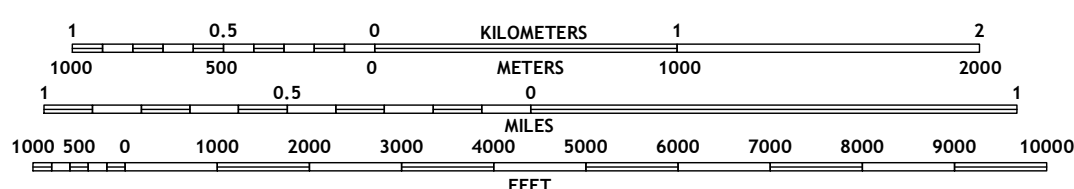
Imagery.....SPOT, © August 2009 Roads.....Alaska Dept. of Transportation, Not Available Names.....GNS, Not Available Hydrography.....National Hydrography Dataset, 1899 - 2013 Contours.....National Elevation Dataset, 2019 Boundaries.....Multiple sources; see metadata file 2017 - 2018 Public Land Survey System.....BLM, 2008 Wetlands.....FWS National Wetlands Inventory Not Available



UTM GRID AND 2019 MAGNETIC NORTH DECLINATION AT CENTER OF SHEET



SCALE 1:25 000



CONTOUR INTERVAL 10 FEET NORTH AMERICAN VERTICAL DATUM OF 1988

This map was produced to conform with the National Geospatial Program US Topo Product Standard, 2011. A metadata file associated with this product is draft version 0.6.17



QUADRANGLE LOCATION

Table with 2 columns: ADJOINING QUADRANGLES (1-8) and corresponding quadrangle names (e.g., McGrath C-5 SE, McGrath C-4 SW).

ROAD CLASSIFICATION legend table with symbols for Expressway, Secondary Hwy, Ramp, Interstate Route, Local Connector, Local Road, 4WD, US Route, and State Route.

MCGRATH B-4 NW, AK

2019



NSN 7560-01-8301-8346-601 USGS X.2.5.K.3.4.4.9.6.1 NGA REF. NO.