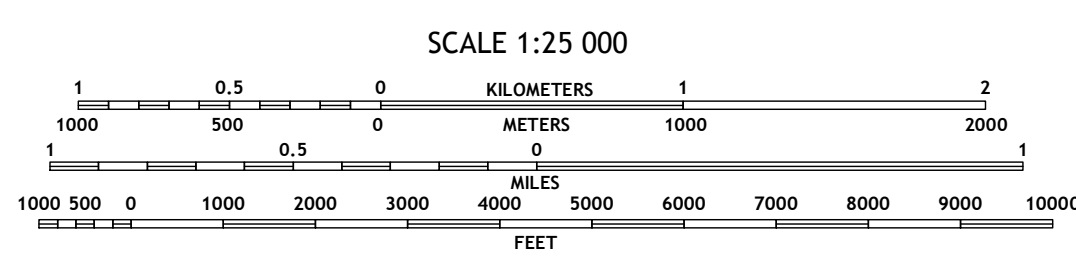
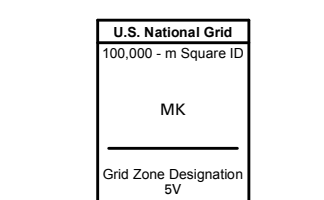
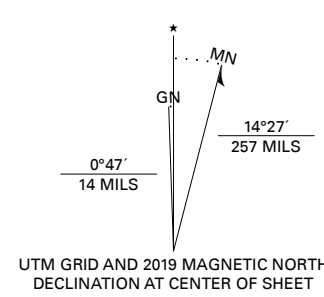


Produced by the United States Geological Survey

North American Datum of 1983 (NAD83) World Geodetic System of 1984 (WGS84) Projection and 1 000-meter grid/Universal Transverse Mercator, Zone 5V This map is not a legal document. Boundaries may be generalized for this map scale. Private lands within government reservations may not be shown. Obtain permission before entering private lands.

Imagery.....SPOT, © September 2009 Roads.....Alaska Dept. of Transportation, Not Available Names.....GNIS, Not Available Hydrography.....National Hydrography Dataset, 2002 - 2013 Contours.....National Elevation Dataset, 2018 - 2019 Boundaries.....Multiple sources; see metadata file: 2017 - 2018 Public Land Survey System.....BLM, 2008 Wetlands.....FWS National Wetlands Inventory Not Available



CONTOUR INTERVAL 10 FEET NORTH AMERICAN VERTICAL DATUM OF 1988 This map was produced to conform with the National Geospatial Program US Topo Product Standard, 2011. A metadata file associated with this product is draft version 0.6.17



QUADRANGLE LOCATION

Table of adjoining quadrangles with a grid showing the current quadrangle (5) highlighted.

ROAD CLASSIFICATION legend including Expressway, Secondary Hwy, Ramp, Local Connector, Local Road, 4WD, Interstate Route, US Route, and State Route.

