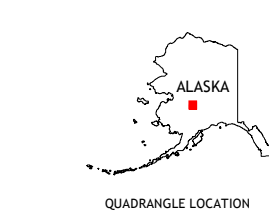
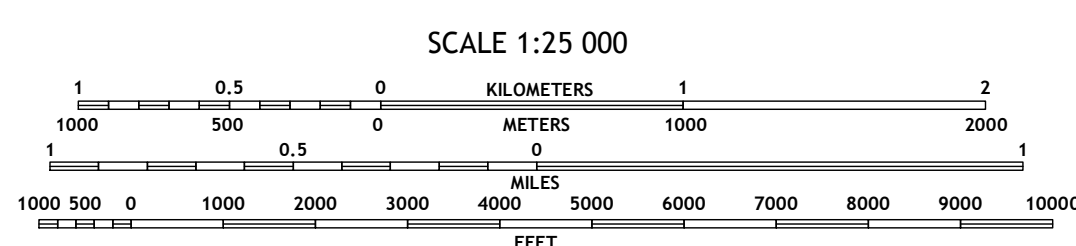
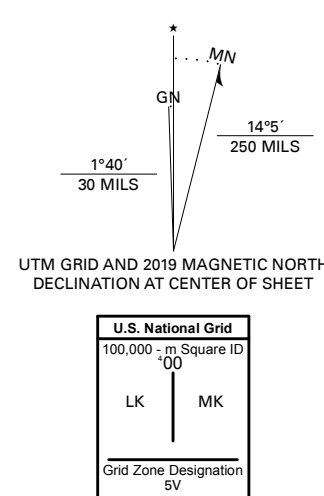


**Produced by the United States Geological Survey**  
 North American Datum of 1983 (NAD83)  
 World Geodetic System of 1984 (WGS84). Projection and  
 1 000-meter grid/Universal Transverse Mercator, Zone 5V  
 This map is not a legal document. Boundaries may be  
 generalized for this map scale. Private lands within government  
 reservations may not be shown. Obtain permission before  
 entering private lands.

Imagery.....SPOT, © August 2009  
 Roads.....Alaska Dept. of Transportation, Not Available  
 Names.....GNS, Not Available  
 Hydrography.....National Hydrography Dataset, 2002 - 2018  
 Contours.....National Elevation Dataset, 2019  
 Boundaries.....Multiple sources; see metadata file 2017 - 2018  
 Public Land Survey System.....BLM, 2008  
 Wetlands.....FWS National Wetlands Inventory Not Available



1	2	3
4	5	6
7	8	

ADJOINING QUADRANGLES

**ROAD CLASSIFICATION**

	Expressway		Local Connector
	Secondary Hwy		Local Road
	Ramp		4WD
	Interstate Route		US Route
			State Route

1 McGrath D-5 NE  
 2 McGrath D-4 NW  
 3 McGrath D-4 NE  
 4 McGrath D-5 SE  
 5 McGrath D-4 SE  
 6 McGrath C-5 NE  
 7 McGrath C-4 NW  
 8 McGrath C-4 NE

