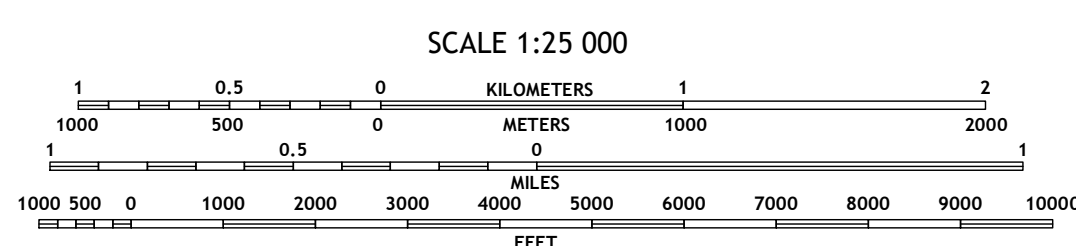
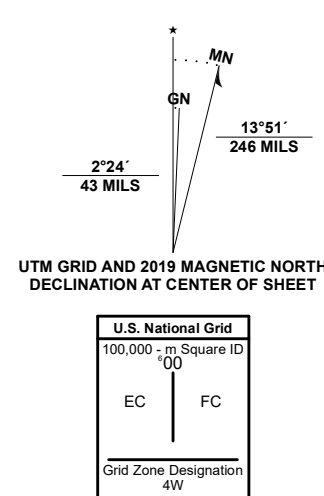


Produced by the United States Geological Survey

North American Datum of 1983 (NAD83)
World Geodetic System of 1984 (WGS84). Projection and
1 000-meter grid/Universal Transverse Mercator, Zone 4W
This map is not a legal document. Boundaries may be
generalized for this map scale. Private lands within government
reservations may not be shown. Obtain permission before
entering private lands.

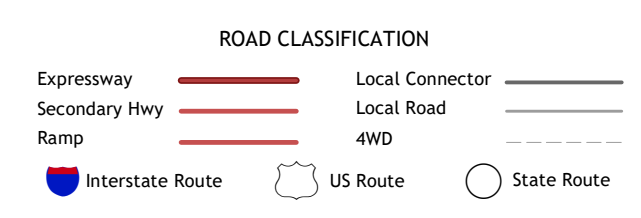
Imagery.....SPOT, © July 2009
Roads.....Alaska Dept. of Transportation, Not Available
Names.....GNIS, Not Available
Hydrography.....National Hydrography Dataset, 2001 - 2018
Contours.....National Elevation Dataset, 2019
Boundaries.....Multiple sources; see metadata file 2018 - 2019
Public Land Survey System.....BLM, 2008
Wetlands.....FWS National Wetlands Inventory 1985 - 2005



ADJOINING QUADRANGLES


1	2	3
4	5	6
7	8	

- 1 Meade River B-2 SE
- 2 Meade River B-1 SW
- 3 Meade River B-1 SE
- 4 Meade River A-2 NE
- 5 Meade River A-1 NE
- 6 Meade River A-2 SE
- 7 Meade River A-1 SW
- 8 Meade River A-1 SE



MEADE RIVER A-1 NW, AK

2020



NSN 7560-01-6345-44
NGA REF NO. USGSX25K3382.5