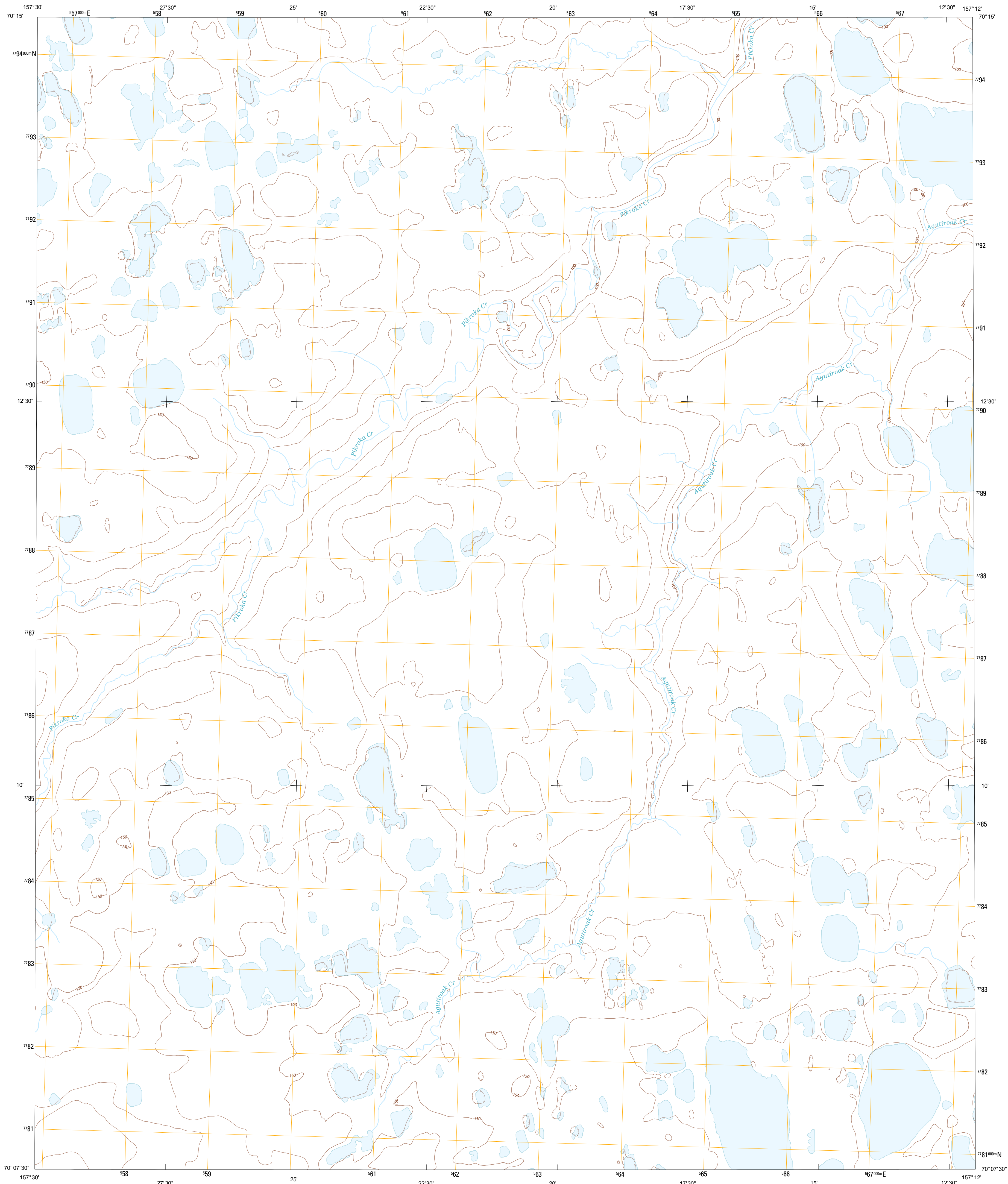




U.S. DEPARTMENT OF THE INTERIOR
U. S. GEOLOGICAL SURVEY

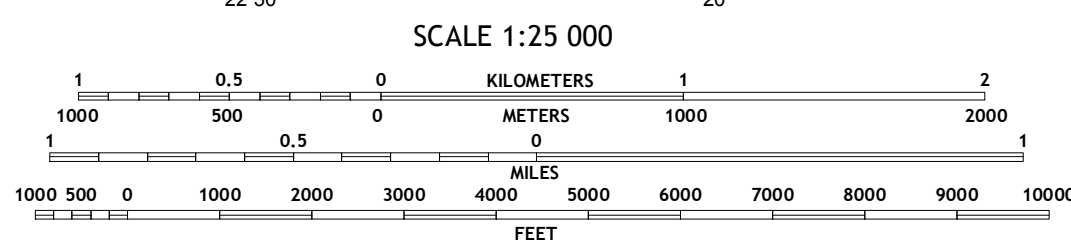
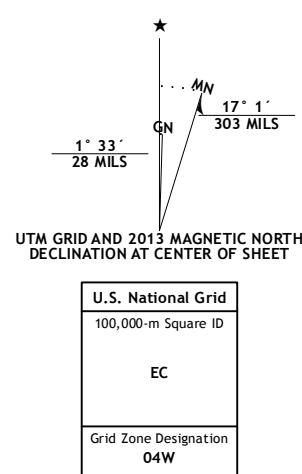


MEADE RIVER A-3 NE QUADRANGLE
ALASKA-NORTH SLOPE BOROUGH
7.5-MINUTE SERIES



Produced by the United States Geological Survey
North American Datum of 1983 (NAD83)
World Geodetic System of 1984 (WGS84). Projection and
1 000-meter grid: Universal Transverse Mercator, Zone 04W

Imagery.....SPOT, ©2010 - 2011
Roads.....©2006-2013 TomTom
Names.....GNIS, 2013
Hydrography.....National Hydrography Dataset, 2010
Contours.....National Elevation Dataset, 2008
Boundaries.....Census, IBWC, IBC, USGS, 1972 - 2012
Public Land Survey System.....BLM, 2006 - 2008



QUADRANGLE LOCATION

ROAD CLASSIFICATION	
Expressway	Local Connector
Secondary Hwy	Local Road
Ramp	4WD
Interstate Route	US Route
	State Route

CONTOUR INTERVAL 10 FEET
NORTH AMERICAN VERTICAL DATUM OF 1988
CONTOURS MAY NOT MEET NATIONAL MAP ACCURACY STANDARDS
This map was produced to conform with the
National Geospatial Program US Topo Product Standard, 2011.
A metadata file associated with this product is draft version 0.6.10

1	2	3
4	5	
6	7	8

ADJOINING QUADRANGLES

- 1 Meade River (B-3) SW
- 2 Meade River (B-3) SE
- 3 Meade River (B-2) SW
- 4 Meade River (A-3) NW
- 5 Meade River (A-2) NW
- 6 Meade River (A-3) SW
- 7 Meade River (A-3) SE
- 8 Meade River (A-2) SW

MEADE RIVER A-3 NE, AK
2013



NSW REF. NO. U.S.G.S. X-2-5-3-8-2-8
NSA REF. NO. U.S.G.S. X-2-5-3-8-2-8