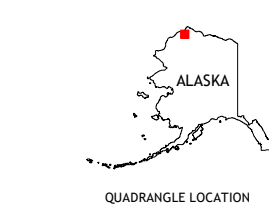
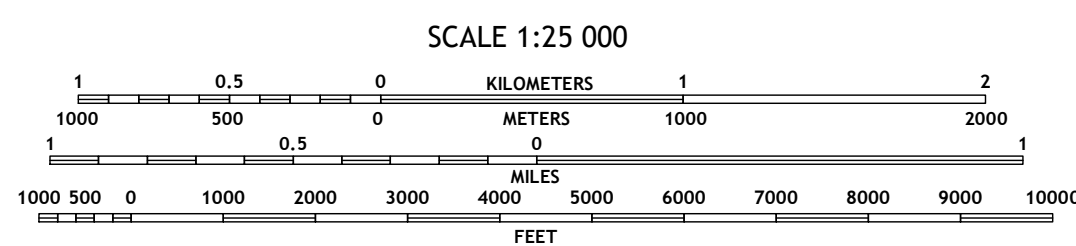



Produced by the United States Geological Survey

North American Datum of 1983 (NAD83)
World Geodetic System of 1984 (WGS84). Projection and
1 000-meter grid/Universal Transverse Mercator, Zone 4W
This map is not a legal document. Boundaries may be
generalized for this map scale. Private lands within government
reservations may not be shown. Obtain permission before
entering private lands.

Imagery.....SPOT, © September 2010 - June 2011
Roads.....Alaska Dept. of Transportation, Not Available
Names.....GNIS, Not Available
Hydrography.....National Hydrography Dataset, 2001 - 2018
Contours.....National Elevation Dataset, 2019
Boundaries.....Multiple sources; see metadata file 2018 - 2019
Public Land Survey System.....BLM, 2008
Wetlands.....FWS National Wetlands Inventory 1977 - 1985



1	2	3
4	5	6
7	8	

ADJOINING QUADRANGLES

- 1 Meade River D-3 SW
- 2 Meade River D-3 SE
- 3 Meade River D-2 SW
- 4 Meade River C-3 NW
- 5 Meade River C-2 NW
- 6 Meade River C-3 SW
- 7 Meade River C-3 SE
- 8 Meade River C-2 SW

- ROAD CLASSIFICATION**
- Expressway
 - Secondary Hwy
 - Ramp
 - Local Connector
 - Local Road
 - 4WD
 - US Route
 - State Route

MEADE RIVER C-3 NE, AK

2020

