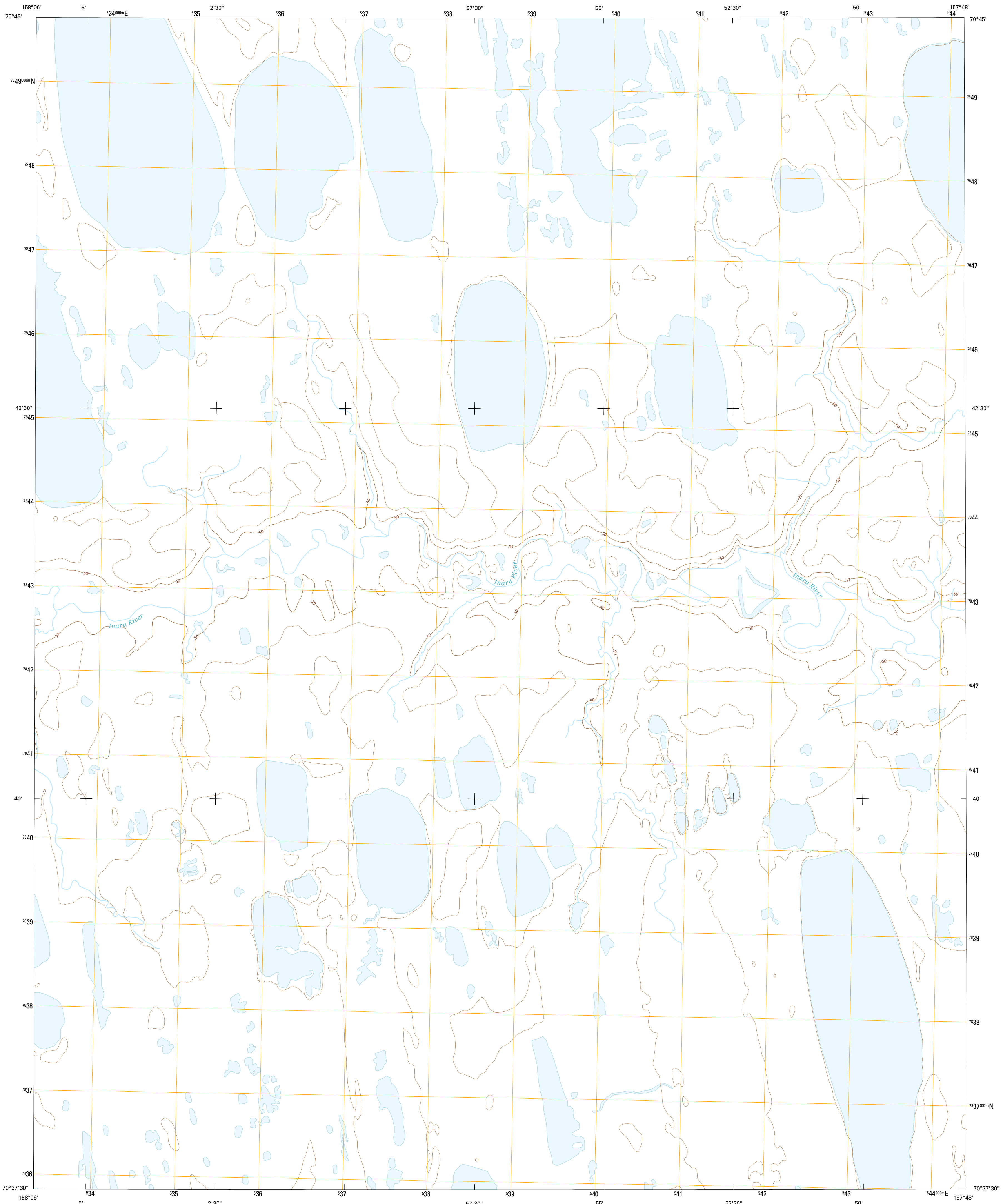




U.S. DEPARTMENT OF THE INTERIOR  
U.S. GEOLOGICAL SURVEY



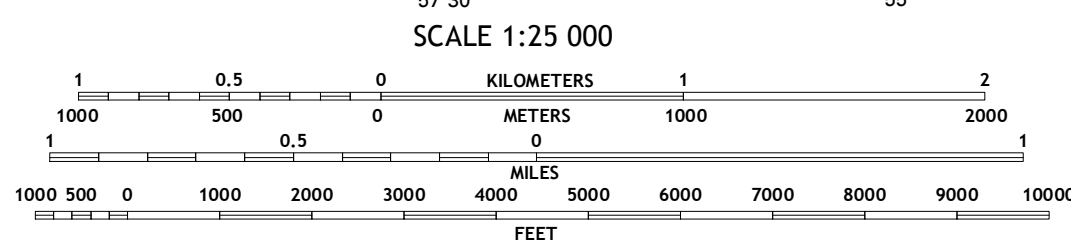
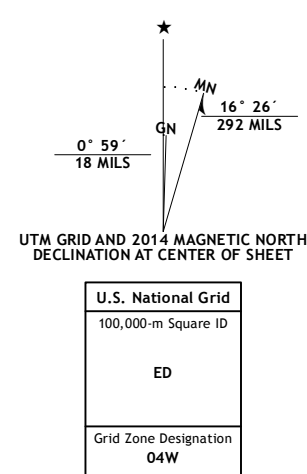
MEADE RIVER C-4 NE QUADRANGLE  
ALASKA-NORTH SLOPE BOROUGH  
7.5-MINUTE SERIES



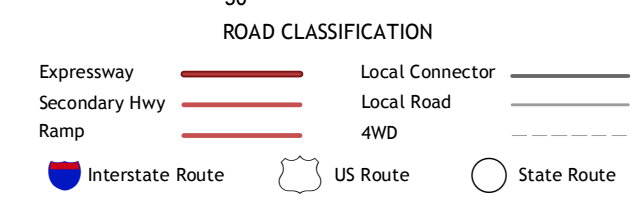
Produced by the United States Geological Survey  
North American Datum of 1983 (NAD83)  
World Geodetic System of 1984 (WGS84). Projection and  
1 000-meter grid: Universal Transverse Mercator, Zone 04W

This map is not a legal document. Boundaries may be generalized for this map scale. Private lands within government reservations may not be shown. Obtain permission before entering private lands

Images:.....SPOT, ©2010  
Roads:.....Alaska Dept. of Transportation, 2013  
Names:.....GNIS, 2013  
Hydrography:.....National Hydrography Dataset, 2010  
Contours:.....National Elevation Dataset, 2008  
Boundaries:.....Multiple sources; see metadata file, 1950 - 2012  
Public Land Survey System:.....BLM, 2006 - 2008



QUADRANGLE LOCATION



1	2	3	1 Meade River (D-4) SW
			2 Meade River (D-4) SE
			3 Meade River (D-3) SW
4		5	4 Meade River (C-4) NW
			5 Meade River (C-3) NW
			6 Meade River (C-4) SW
6	7	8	7 Meade River (C-4) SE
			8 Meade River (C-3) SW

ADJOINING QUADRANGLES

MEADE RIVER C-4 NE, AK  
2014

