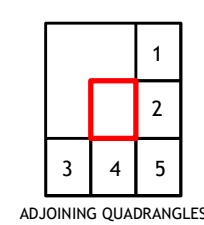
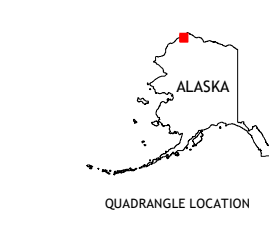

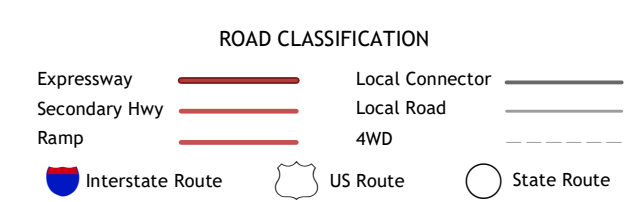


Produced by the United States Geological Survey
North American Datum of 1983 (NAD83). Projection and 1 000-meter grid/Universal Transverse Mercator, Zone 4W
This map is not a legal document. Boundaries may be generalized for this map scale. Private lands within government reservations may not be shown. Obtain permission before entering private lands.

Imagery.....SPOT, © June 2010
Roads.....Alaska Dept. of Transportation, Not Available Names.....GNIS, 2000
Hydrography.....National Hydrography Dataset, 2002 - 2018
Contours.....National Elevation Dataset, 2019
Boundaries.....Multiple sources; see metadata file 2018 - 2019
Public Land Survey System.....BLM, 2008
Wetlands.....FWS National Wetlands Inventory 1977 - 1979



1 Barrow A-5 SW
2 Meade River D-3 NE
3 Meade River D-4 SE
4 Meade River D-3 SW
5 Meade River D-3 SE



CONTOUR INTERVAL 10 FEET
NORTH AMERICAN VERTICAL DATUM OF 1988
This map was produced to conform with the National Geospatial Program US Topo Product Standard, 2011. A metadata file associated with this product is draft version 0.6.17