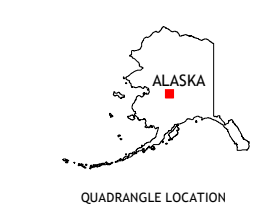
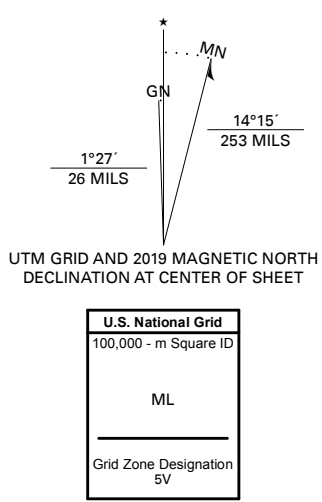


Produced by the United States Geological Survey
 North American Datum of 1983 (NAD83)
 World Geodetic System of 1984 (WGS84) Projection and
 1 000-meter grid/Universal Transverse Mercator, Zone 5V
 This map is not a legal document. Boundaries may be
 generalized for this map scale. Private lands within government
 reservations may not be shown. Obtain permission before
 entering private lands.

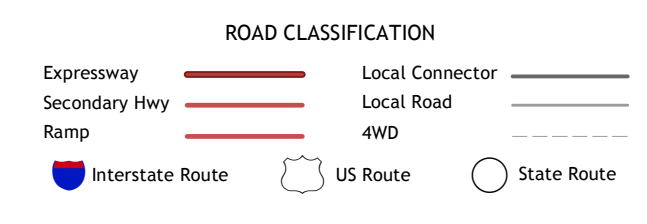
Imagery.....SPOT, © August 2009
 Roads.....Alaska Dept. of Transportation, Not Available
 Names.....GNS, 2001
 Hydrography.....National Hydrography Dataset, 2001 - 2015
 Contours.....National Elevation Dataset, 2019
 Boundaries.....Multiple sources; see metadata file 2017 - 2018
 Public Land Survey System.....BLM, 2008
 Wetlands.....FWS National Wetlands Inventory Not Available



ADJOINING QUADRANGLES

1	2	3
4	5	6
7	8	9

1 Medfra C-4 NW
 2 Medfra C-4 NE
 3 Medfra C-3 NW
 4 Medfra C-4 SW
 5 Medfra C-3 SW
 6 Medfra B-4 NW
 7 Medfra B-4 NE
 8 Medfra B-3 NW



CONTOUR INTERVAL 40 FEET
 NORTH AMERICAN VERTICAL DATUM OF 1988

This map was produced to conform with the
 National Geospatial Program US Topo Product Standard, 2011.
 A metadata file associated with this product is draft version 0.6.17

