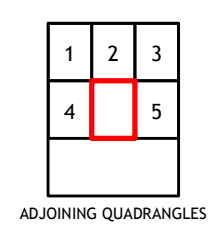
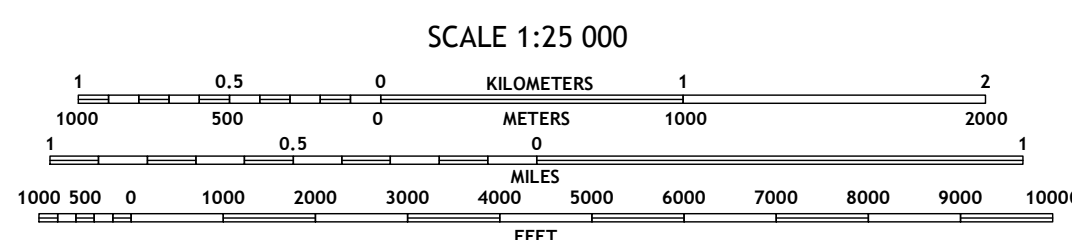
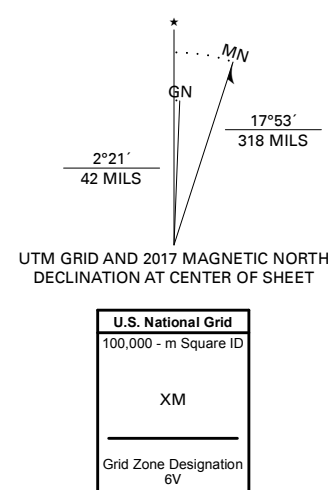


Produced by the United States Geological Survey  
North American Datum of 1983 (NAD83)  
World Geodetic System of 1984 (WGS84). Projection and  
1 000-meter grid/Universal Transverse Mercator, Zone 6V  
This map is not a legal document. Boundaries may be  
generalized for this map scale. Private lands within government  
reservations may not be shown. Obtain permission before  
entering private lands.

Imagery.....SPOT, © September 2010  
Roads.....Alaska Dept. of Transportation, 2017  
Names.....GNIS, Not Available  
Hydrography.....National Hydrography Dataset, 2017  
Contours.....National Elevation Dataset, Not Available  
Boundaries.....Multiple sources; see metadata file, 2016 - 2017  
Public Land Survey System.....BLM, 2008  
Wetlands.....FWS National Wetlands Inventory, Not Available



1 Middleton Island D-2 NE  
2 Middleton Island D-1 NW  
3 Middleton Island D-1 NE  
4 Middleton Island D-2 SE  
5 Middleton Island D-1 SE

