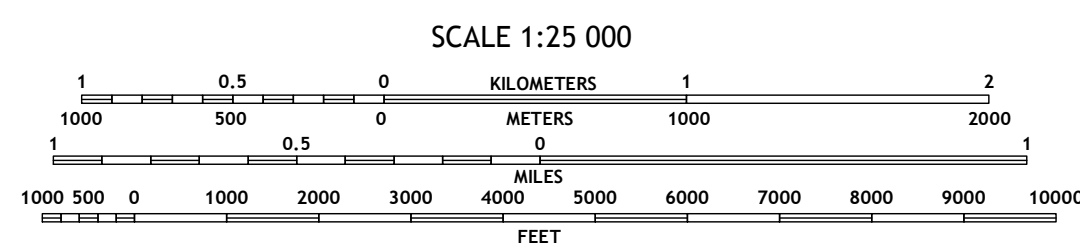

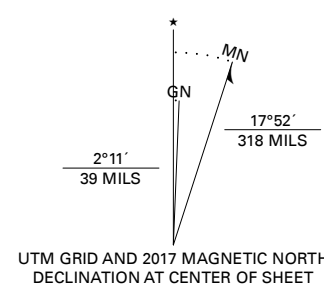


Produced by the United States Geological Survey  
North American Datum of 1983 (NAD83)  
World Geodetic System of 1984 (WGS84). Projection and  
1 000-meter grid: Universal Transverse Mercator, Zone 6V

This map is not a legal document. Boundaries may be  
generalized for this map scale. Private lands within government  
reservations may not be shown. Obtain permission before  
entering private lands.

Imagery.....SPOT, © September 2010  
Roads.....Alaska Dept. of Transportation, Not Available  
within US Forest Service Lands.....FSTopo Data  
with limited Forest Service updates, Not Available  
Names.....GNIS, 1981 - 2017  
Hydrography.....National Hydrography Dataset, 2005 - 2017  
Contours.....National Elevation Dataset, 2013 - 2015  
Boundaries.....Multiple sources; see metadata file 2017  
Public Land Survey System.....BLM, 2008 - 2017  
Wetlands.....FWS National Wetlands Inventory 1978 - 1984



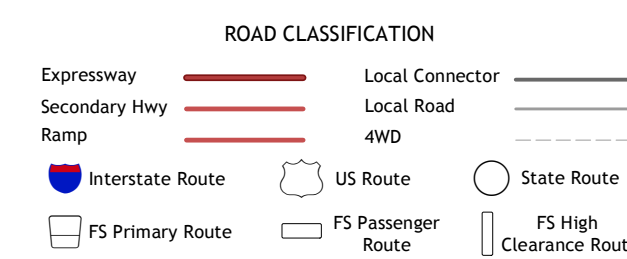
CONTOUR INTERVAL 20 FEET  
NORTH AMERICAN VERTICAL DATUM OF 1988  
This map was produced to conform with the  
National Geospatial Program US Topo Product Standard, 2011.  
A metadata file associated with this product is draft version 0.6.17



1	2	3
4	5	6
7	8	

ADJOINING QUADRANGLES

1 Cordova A-2 SW  
2 Cordova A-2 SE  
3 Cordova A-1 SW  
4 Middleton Island D-2 NW  
5 Middleton Island D-1 NW  
6 Middleton Island D-2 SW  
7 Middleton Island D-2 SE  
8 Middleton Island D-1 SW



Check with local Forest Service unit  
for current travel conditions and restrictions.

MIDDLETON ISLAND D-2 NE, AK  
2017

