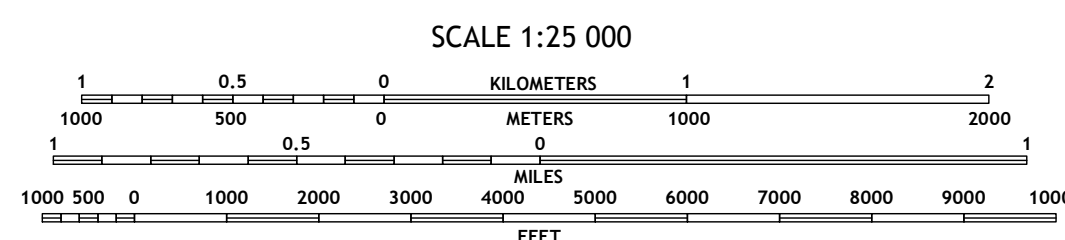
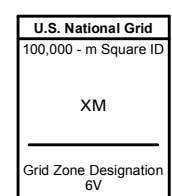
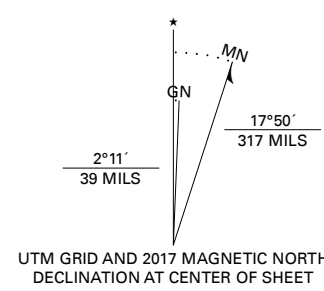


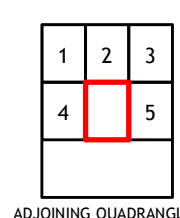
Produced by the United States Geological Survey
North American Datum of 1983 (NAD83)
World Geodetic System of 1984 (WGS84). Projection and
1 000-meter grid: Universal Transverse Mercator, Zone 6V

This map is not a legal document. Boundaries may be
generalized for this map scale. Private lands within government
reservations may not be shown. Obtain permission before
entering private lands.

Imagery.....SPOT, © September 2010
Roads.....Alaska Dept. of Transportation, Not Available
within US Forest Service Lands.....FSTopo Data
with limited Forest Service updates, 2014
Names.....GNIS, Not Available
Hydrography.....National Hydrography Dataset, 2005 - 2017
Contours.....National Elevation Dataset, 2015
Boundaries.....Multiple sources; see metadata file, 2017
Public Land Survey System.....BLM, 2008 - 2017
Wetlands.....FWS National Wetlands Inventory, 1984

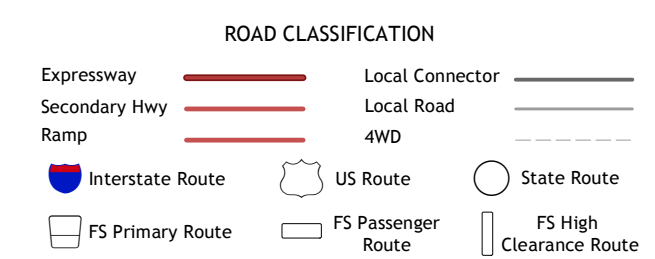


CONTOUR INTERVAL 20 FEET
NORTH AMERICAN VERTICAL DATUM OF 1988
This map was produced to conform with the
National Geospatial Program US Topo Product Standard, 2011.
A metadata file associated with this product is draft version 0.6.17



1 Middleton Island D-2 NW
2 Middleton Island D-2 NE
3 Middleton Island D-1 NW
4 Middleton Island D-2 SW
5 Middleton Island D-1 SW

ADJOINING QUADRANGLES



Check with local Forest Service unit
for current travel conditions and restrictions.

MIDDLETON ISLAND D-2 SE, AK
2017



NSN 7560-01-8346-942
NGA REF NO. J USGS X 2.5 K 3.2 9.4