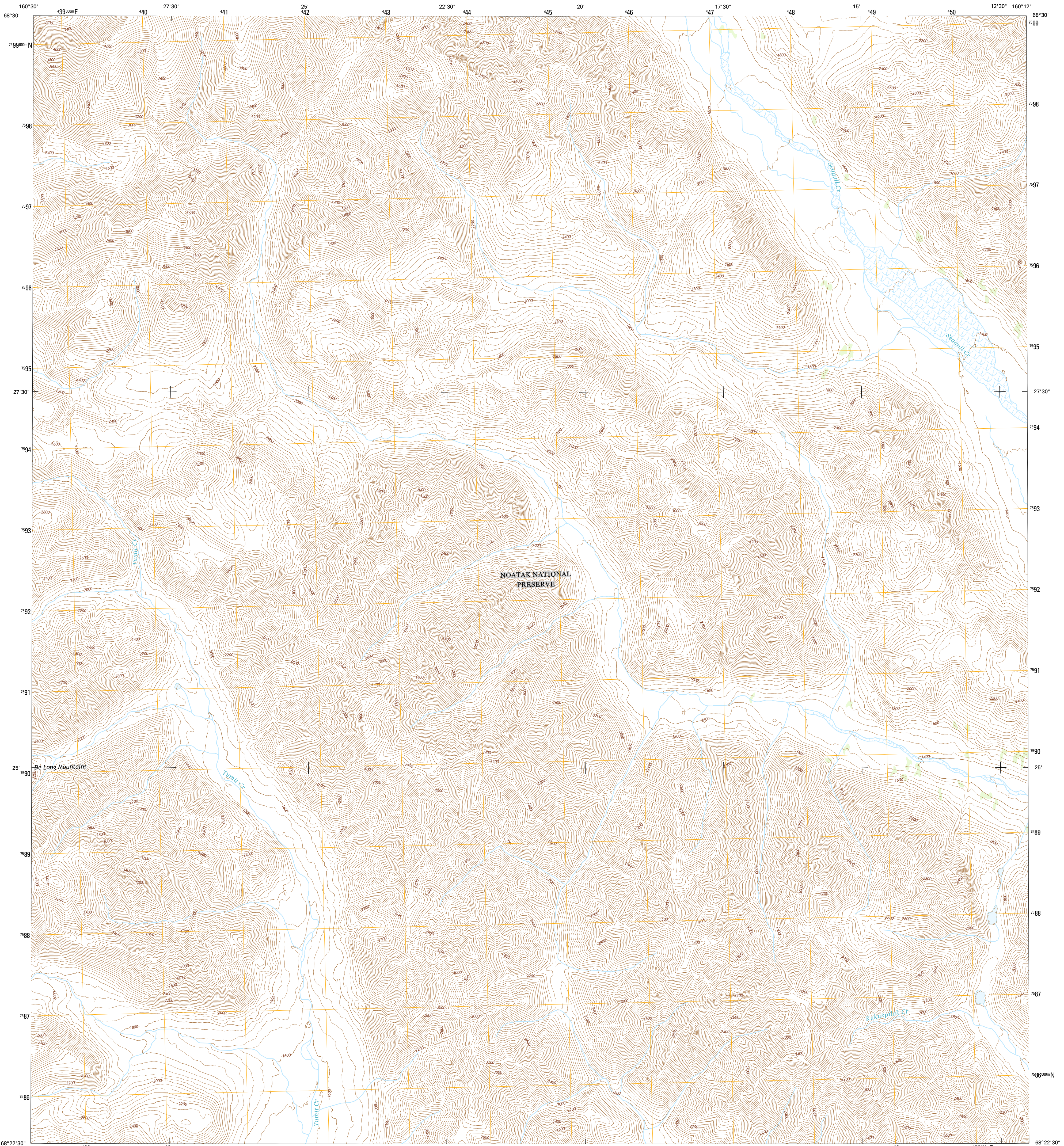




U.S. DEPARTMENT OF THE INTERIOR
U.S. GEOLOGICAL SURVEY



MISHEGUK MOUNTAIN B-3 NE QUADRANGLE
ALASKA-NORTH SLOPE BOROUGH
7.5-MINUTE SERIES

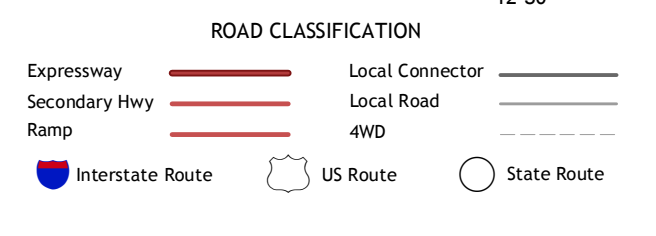
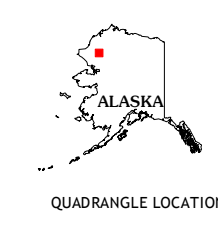
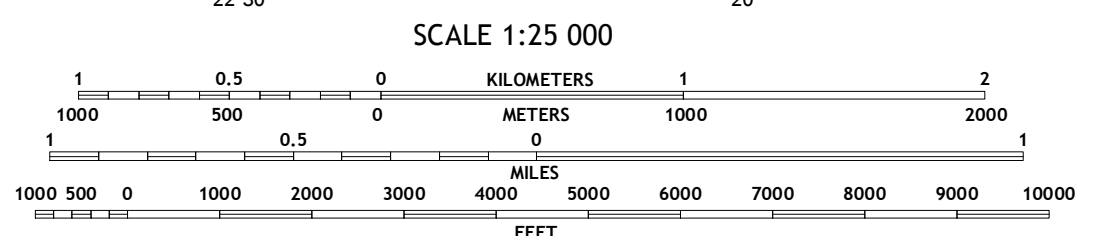
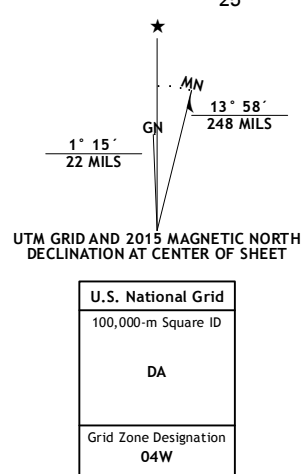


NOATAK NATIONAL PRESERVE

Produced by the United States Geological Survey
North American Datum of 1983 (NAD83)
World Geodetic System of 1984 (WGS84). Projection and
1 000-meter grid: Universal Transverse Mercator, Zone 04W

This map is not a legal document. Boundaries may be generalized for this map scale. Private lands within government reservations may not be shown. Obtain permission before entering private lands

Imagery.....SPOT, ©2010
Roads.....Alaska Dept. of Transportation, 2013
Names.....GNIS, 2013
Hydrography.....National Hydrography Dataset, 2010
Contours.....National Elevation Dataset, 2013
Boundaries.....Multiple sources; see metadata file, 1950 - 2015
Public Land Survey System.....BLM, 2006 - 2008



CONTOUR INTERVAL 40 FEET
NORTH AMERICAN VERTICAL DATUM OF 1988

This map was produced to conform with the National Geospatial Program US Topo Product Standard, 2011. A metadata file associated with this product is draft version 0.6.17

1	2	3	1 Misheguk Mountain (C-3) SW
			2 Misheguk Mountain (C-3) SE
4		5	3 Misheguk Mountain (C-2) SW
			4 Misheguk Mountain (B-3) NW
6	7	8	5 Misheguk Mountain (B-2) NW
			6 Misheguk Mountain (B-3) SW
			7 Misheguk Mountain (B-3) SE
			8 Misheguk Mountain (B-2) SW

ADJOINING QUADRANGLES

MISHEGUK MOUNTAIN B-3 NE, AK
2015

