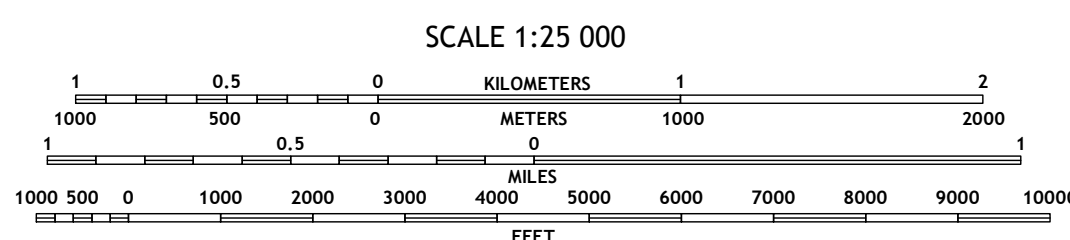
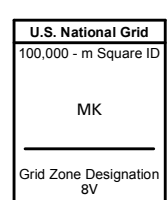
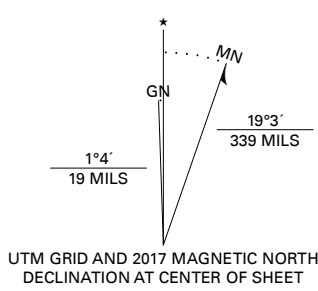


Produced by the United States Geological Survey
North American Datum of 1983 (NAD83)
World Geodetic System of 1984 (WGS84) Projection and
1 000-meter grid: Universal Transverse Mercator, Zone 8V

This map is not a legal document. Boundaries may be generalized for this map scale. Private lands within government reservations may not be shown. Obtain permission before entering private lands.

Imagery.....SPOT, © June 2009
Roads.....Alaska Dept. of Transportation, Not Available
Roads within US Forest Service Lands.....FSTopo Data
Names.....with limited Forest Service updates, 2017
Hydrography.....National Hydrography Dataset, 2014 - 2016
Contours.....National Elevation Dataset, 2016
Boundaries.....Multiple sources; see metadata file 2017
Public Land Survey System.....BLM, 2008 - 2017
Wetlands.....FWS National Wetlands Inventory 1996 - 1998



CONTOUR INTERVAL 40 FEET
NORTH AMERICAN DATUM OF 1983
This map was produced to conform with the
National Geospatial Program US Topo Product Standard, 2011.
A metadata file associated with this product is draft version 0.6.17



1	2	3
4	5	6
7	8	

ADJOINING QUADRANGLES

1 Mount Fairweather A-2 NE
2 Mount Fairweather A-1 NW
3 Mount Fairweather A-1 NE
4 Mount Fairweather A-2 SE
5 Mount Fairweather A-1 SE
6 Sitka D-8 NE
7 Sitka D-7 NW
8 Sitka D-7 NE

ROAD CLASSIFICATION	
Expressway	Local Connector
Secondary Hwy	Local Road
Ramp	4WD
Interstate Route	US Route
FS Primary Route	FS Passenger Route
	FS High Route
	State Route
	Clearance Route

Check with local Forest Service unit for current travel conditions and restrictions.

MOUNT FAIRWEATHER A-1 SW, AK
2017

