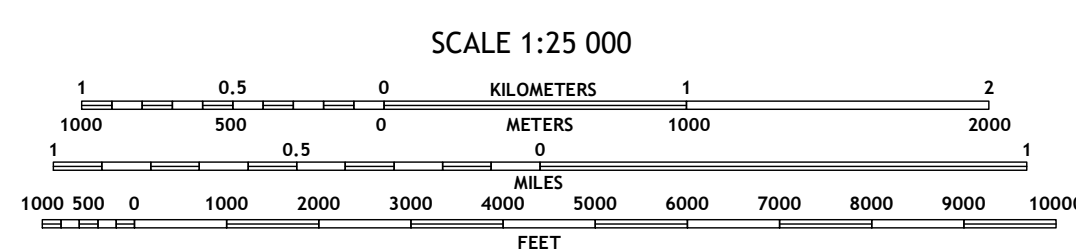
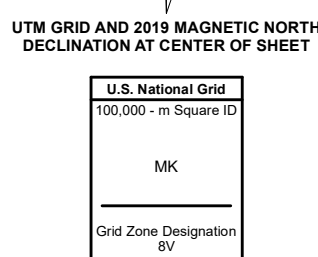
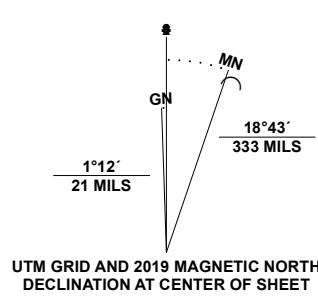


Produced by the United States Geological Survey North American Datum of 1983 (NAD83) World Geodetic System of 1984 (WGS84) Projection and 1 000-meter grid: Universal Transverse Mercator, Zone 8V

This map is not a legal document. Boundaries may be generalized for this map scale. Private lands within government reservations may not be shown. Obtain permission before entering private lands.

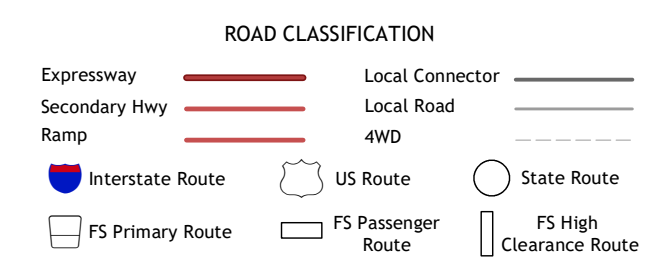
Imagery: SPOT, © July 2011 - May 2019
Roads: Alaska Dept. of Transportation, Not Available
Roads within US Forest Service Lands: FSTopo Data with limited Forest Service updates, Not Available
Names: GNS, 1981 - 2018
Hydrography: National Hydrography Dataset, 2011 - 2019
Contours: National Elevation Dataset, 2016
Boundaries: Multiple sources; see metadata file 2017 - 2021
Public Land Survey System: BLM, 2008
Wetlands: FWS National Wetlands Inventory 1996 - 1998



CONTOUR INTERVAL 20 FEET NORTH AMERICAN VERTICAL DATUM OF 1988 This map was produced to conform with the National Geospatial Program US Topo Product Standard.



ADJOINING QUADRANGLES table with 8 cells: 1 Mount Fairweather B-2 SW, 2 Mount Fairweather B-2 SE, 3 Mount Fairweather B-1 SW, 4 Mount Fairweather A-2 NW, 5 Mount Fairweather A-1 NW, 6 Mount Fairweather A-2 SW, 7 Mount Fairweather A-2 SE, 8 Mount Fairweather A-1 SW



Check with local Forest Service unit for current travel conditions and restrictions.

MOUNT FAIRWEATHER A-2 NE, AK 2021

