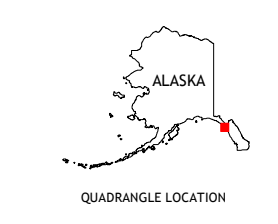
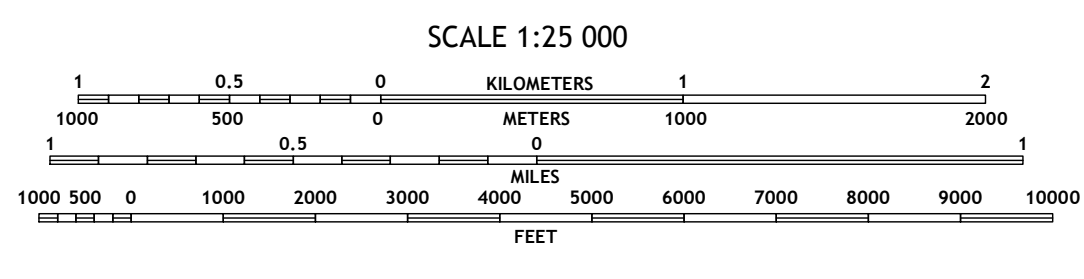
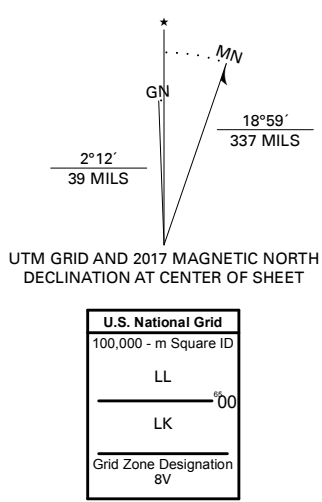


Produced by the United States Geological Survey
North American Datum of 1983 (NAD83)
World Geodetic System of 1984 (WGS84). Projection and
1 000-meter grid/Universal Transverse Mercator, Zone 8V
This map is not a legal document. Boundaries may be
generalized for this map scale. Private lands within government
reservations may not be shown. Obtain permission before
entering private lands.

Imagery.....SPOT, © September 2010
Roads.....Alaska Dept. of Transportation, Not Available
Names.....GNIS, 1981 - 2016
Hydrography.....National Hydrography Dataset, 2002 - 2017
Contours.....National Elevation Dataset, 2016
Boundaries.....Multiple sources; see metadata file 2016
Public Land Survey System.....BLM, 2008 - 2017
Wetlands.....FWS National Wetlands Inventory 1996



| | | |
|---|---|---|
| 1 | 2 | 3 |
| 4 | 5 | 6 |

ADJOINING QUADRANGLES

- 1 Mount Fairweather C-6 NE
- 2 Mount Fairweather C-5 NW
- 3 Mount Fairweather C-5 NE
- 4 Mount Fairweather C-6 SE
- 5 Mount Fairweather C-5 SE
- 6 Mount Fairweather B-4 OE WNE

