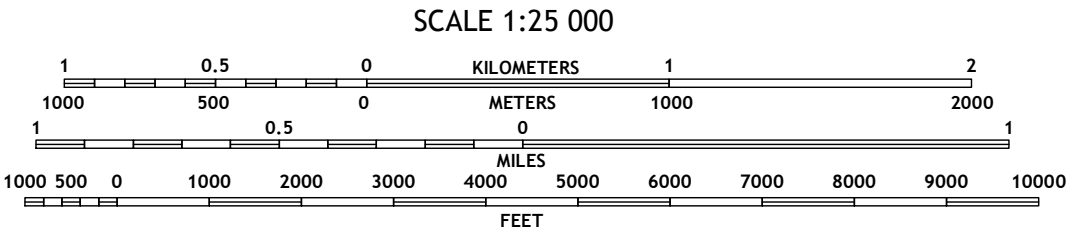
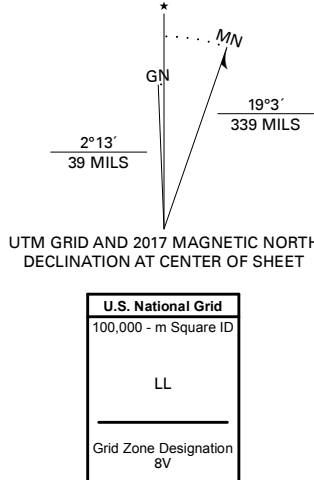


Produced by the United States Geological Survey

North American Datum of 1983 (NAD83)  
World Geodetic System of 1984 (WGS84). Projection and  
1 000-meter grid; Universal Transverse Mercator, Zone 8V  
This map is not a legal document. Boundaries may be  
generalized for this map scale. Private lands within government  
reservations may not be shown. Obtain permission before  
entering private lands.  
Imagery.....SPOT, © August 2007  
Roads.....Alaska Dept. of Transportation, Not Available  
Names.....GNS, 1981 - 2016  
Hydrography.....National Hydrography Dataset, 2002 - 2015  
Contours.....National Elevation Dataset, 2016  
Boundaries.....Multiple sources; see metadata file  
Public Land Survey System.....BLM, 2008 - 2016  
Wetlands.....FWS National Wetlands Inventory Not Available

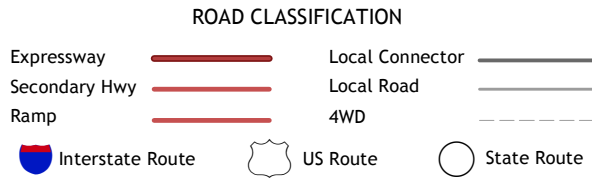


CONTOUR INTERVAL 120 FEET  
NORTH AMERICAN VERTICAL DATUM OF 1988  
This map was produced to conform with the  
National Geospatial Program US Topo Product Standard, 2011.  
A metadata file associated with this product is draft version 0.6.17



1	2	3
4	5	6
7	8	9

1 Mount Fairweather D-6 NE  
2 Mount Fairweather D-5 NW  
3 Mount Fairweather D-5 NE  
4 Mount Fairweather D-6 SE  
5 Mount Fairweather D-5 SE  
6 Mount Fairweather D-6 NE  
7 Mount Fairweather C-5 NW  
8 Mount Fairweather C-5 NE



MOUNT FAIRWEATHER D-5 SW, AK  
2017

