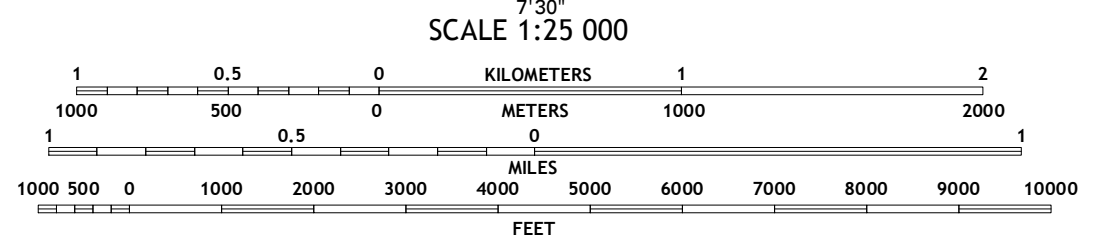
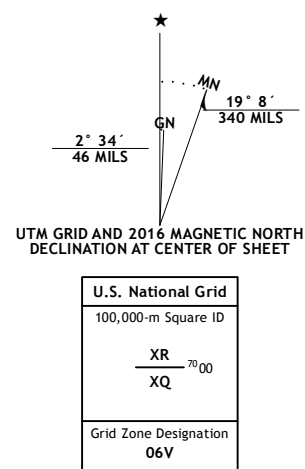


Produced by the United States Geological Survey

North American Datum of 1983 (NAD83) World Geodetic System of 1984 (WGS84), Projection and 1 000-meter grid; Universal Transverse Mercator, Zone 06V 10 000-foot ticks; Alaska Coordinate System of 1983 (zones 3 and 2)

This map is not a legal document. Boundaries may be generalized for this map scale. Private lands within government reservations may not be shown. Obtain permission before entering private lands.



CONTOUR INTERVAL 80 FEET NORTH AMERICAN VERTICAL DATUM OF 1988

This map was produced to conform with the National Geospatial Program US Topo Product Standard, 2011. A metadata file associated with this product is draft version 0.6.18



QUADRANGLE LOCATION

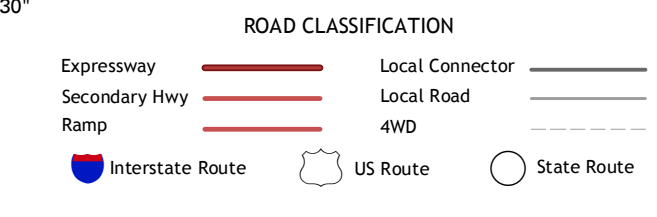


Table with 3 columns and 8 rows showing adjacent quadrangles and their identifiers.

MOUNT HAYES A-1 SE, AK 2016



NSN 7 16 4 3 0 1 6 3 4 7 1 3 8 0 USGS REF. NO. USGS X 2 5 K 3 3 5 8 0